

# Teindland Wind Farm

## Viewpoint 1 A941 NW of Rothies

### Existing View

This main road runs through Glen Rothies. There is nearby rising ground to the southwest and the main road continues along the valley to northwest and southeast past nearby houses and occasional roadside trees. The fields to the northeast descend gently towards a burn which is marked by a line of vegetation and then rise beyond to a nearby skyline which is partly open and part forested. Recent forestry planting (undertaken after the baseline photograph was taken) is visible across the open parts of the hillside and lower slopes.

### Predicted Change

The Proposed Development would be seen along the skyline to the northeast, with some turbines seen above open ground and others partly screened by forestry. Three of the nine visible turbines would be seen only as blades/blade tips above the skyline, whilst others would be more openly seen. At night alongside lights of passing traffic, two of the aviation lights would be visible on T4 and T8.

### Cumulative

Some blades of Craig Watch wind farm would be distantly visible on the skyline looking along the road to the southeast.

- 90° baseline panorama and cumulative wireline
- 53.5° photomontage



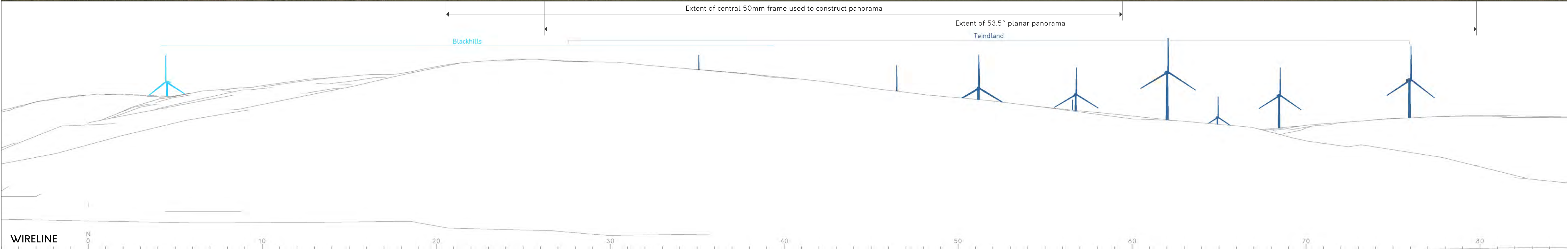
Drawing No: ABS-0039-VP1	Drawn By: IF	QA: MF	Date: 2025-03-20
Scale: 1:25,000	Drawing Size: A3	Revision: 00	
Coordinate System: OSGB36 / British National Grid			





BASELINE PHOTOGRAPH

This image provides landscape and visual context only








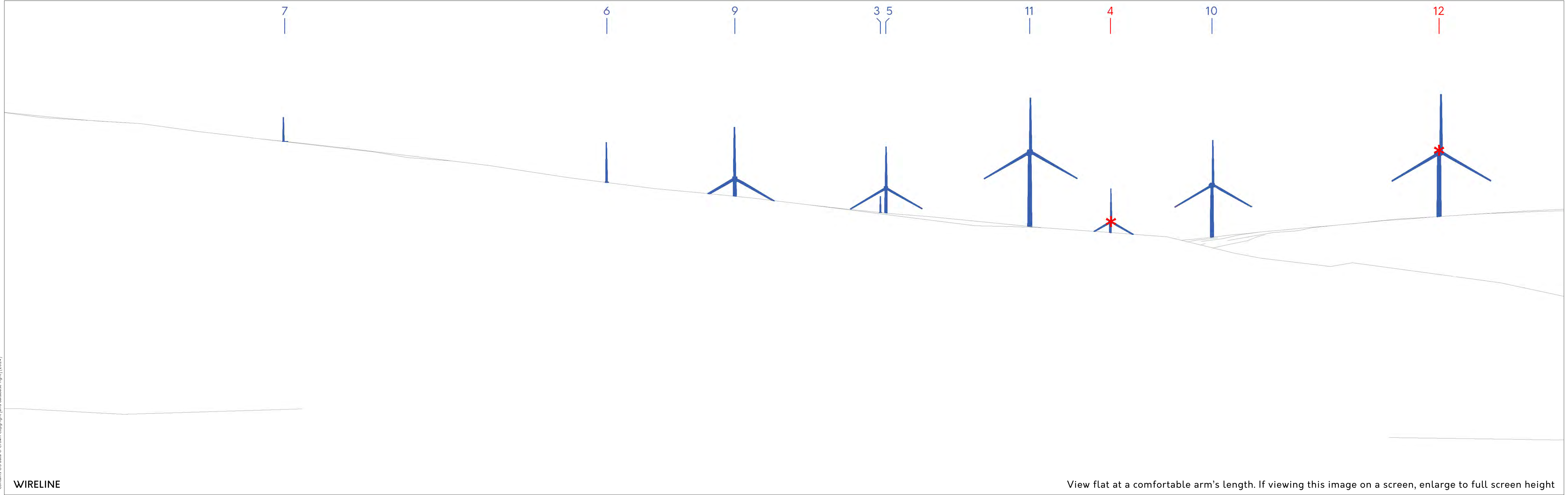
BASELINE PHOTOGRAPH

This image provides landscape and visual context only





Contains OS data © Crown Copyright [and database right] (2024)







PHOTOMONTAGE

View flat at a comfortable arm's length. If viewing this image on a screen, enlarge to full screen height



OS grid reference: 326050E 851601N  
AOD (Above Ordnance Datum): 136m  
Direction of view: 53°  
Nearest turbine (Proposed): 2.36km

Horizontal field of view: 53.5° (planar projection)  
Principal Distance: 812.5mm  
Paper size: 841 x 297mm (half A1)  
Correct printed image size: 820 x 260mm

Camera: Nikon D750  
Lens: Nikkor 50mm f/1.8G  
Camera height (above AOD): 1.5m  
Date/Time of Photography: 27/08/2024 @ 16:44

TEINDLAND WIND FARM

Viewpoint 1: A942 NW of Rothes