

Teindland Wind Farm

Viewpoint 2 Provost Christie Drive

Existing View

This view looks out from an area of housing at the northeast edge of Rothes. The foreground to the north, east and south is formed by flat low-lying fields interspersed with farm buildings and trees, backed by the forested valley sides rising beyond. Views in other directions look towards nearby housing in Rothes. From some locations nearby some of the blade tips of Rothes III turbines will be seen above the forested skyline to the west, though these will be screened by housing at this viewpoint.

Predicted Change

The Proposed Development would be seen above the nearby forested skyline to the northeast with up to nine of the turbines visible, though one of those would be mostly screened by the rising ground and forestry. At night, two of the aviation lights would be visible on T4 and T8 along with nearby street lights and the red light in the Knock More mast.

Cumulative

Wind farms in planning would not be visible from this location.

- 90° baseline panorama and cumulative wireline
- 53.5° photomontage



Drawing No:	Drawn By:	QA:	Date:
ABS-0039-VP1	IF	MF	2025-03-20
Scale:	Drawing Size:	Revision:	
1:25,000	A3	00	


Coordinate System: OSGB36 / British National Grid

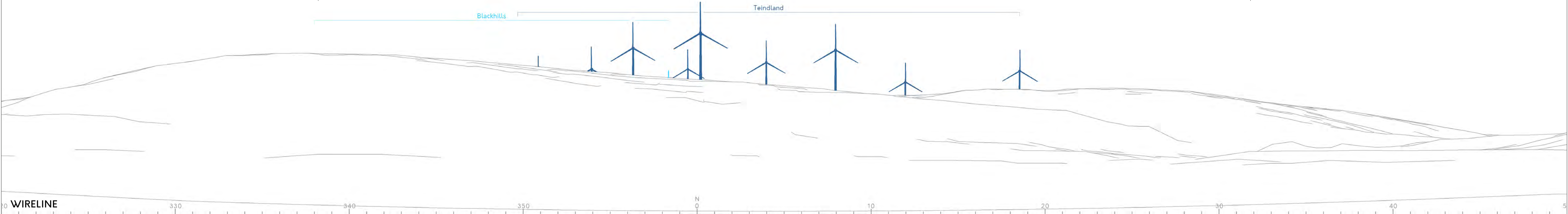
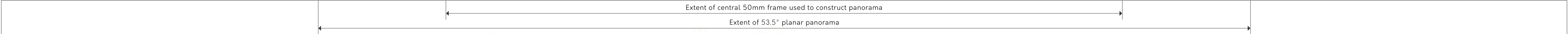




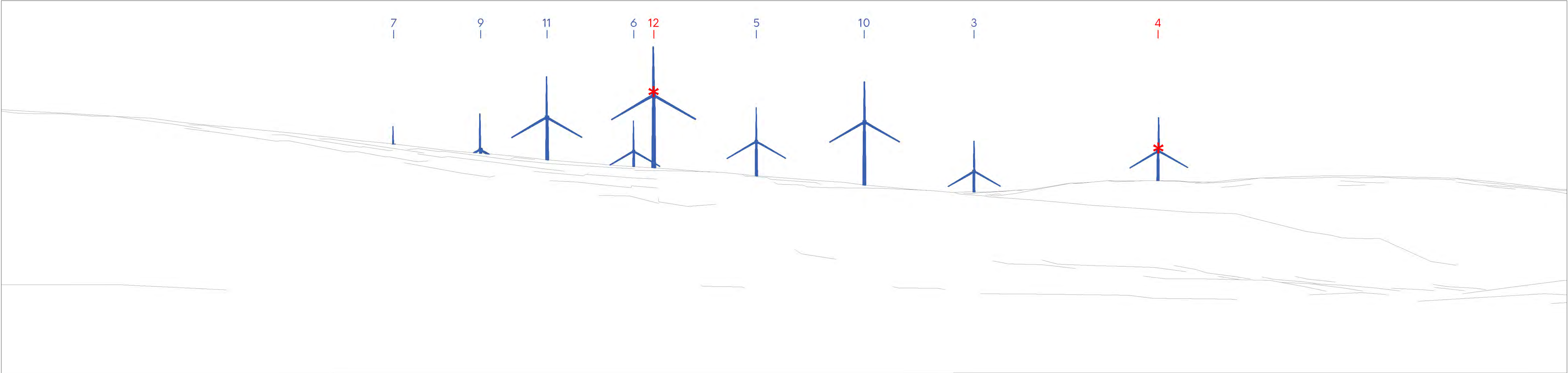
BASELINE PHOTOGRAPH

This image provides landscape and visual context only





Contains OS data © Crown Copyright [and database right] (2024)



WIRELINE

View flat at a comfortable arm's length. If viewing this image on a screen, enlarge to full screen height



OS grid reference: 328341E 849571N
AOD (Above Ordnance Datum): 64m
Direction of view: 5°
Nearest turbine (Proposed): 2.6km

Horizontal field of view: 53.5° (planar projection)
Principal Distance: 812.5mm
Paper size: 841 x 297mm (half A1)
Correct printed image size: 820 x 260mm

Turbines with 2000/200cd ANO Visible Red Lights:
* Turbine 4 and 12
Turbine 1 and Turbine 8 nacelles not visible

TEINDLAND WIND FARM

Viewpoint 2: Provost Christie Drive, Rothes



PHOTOMONTAGE

View flat at a comfortable arm's length. If viewing this image on a screen, enlarge to full screen height



OS grid reference: 328341E 849571N
AOD (Above Ordnance Datum): 64m
Direction of view: 5°
Nearest turbine (Proposed): 2.6km

Horizontal field of view: 53.5° (planar projection)
Principal Distance: 812.5mm
Paper size: 841 x 297mm (half A1)
Correct printed image size: 820 x 260mm

Camera: Nikon D750
Lens: Nikkor 50mm f/1.8G
Camera height (above AOD): 1.5m
Date/Time of Photography: 27/08/2024 @ 16:08

TEINDLAND WIND FARM

Viewpoint 2: Provost Christie Drive, Rothes



DUSK PHOTOMONTAGE: This image indicatively shows the appearance of 2000/200cd ANO Visible Red Nacelle Lights on Turbines 1, 4, 8 and 12 where visible

View flat at a comfortable arm’s length. If viewing this image on a screen, enlarge to full screen height



OS grid reference: 328341E 849571N
AOD (Above Ordnance Datum): 64m
Direction of view: 5°
Nearest turbine (Proposed): 2.6km

Horizontal field of view: 53.5° (planar projection)
Principal Distance: 812.5mm
Paper size: 841 x 297mm (half A1)
Correct printed image size: 820 x 260mm

Camera: Nikon D750
Lens: Nikkor 50mm f/1.8G
Camera height (above AOD): 1.5m
Date/Time of Photography: 17/09/2024 @ 20:06

TEINDLAND WIND FARM

Viewpoint 2: Provost Christie Drive, Rothes