

Teindland Wind Farm

Viewpoint 3 Rothes Golf Course

Existing View

This viewpoint is located on a Core Path at the golf course, near the club house. The view to the south and west is formed by rising ground and woodland which limit outward views, including of the Rothes III turbines to the west. To the north, the open hilltop of Brown Muir and the forested hillside of the Site can be seen beyond the golf course and mature trees within the golf course and in the valley beyond. The clubhouse is seen to the east along with forested hillside of Ben Aigan beyond, and longer views to more distant skylines, including distant views of blade tips of Garbet wind farm to the southeast.

Predicted Change

The Proposed Development would be seen standing above the forested skyline to the north. Most of the turbines would be openly visible with the forestry just screening the bases, though the most distant turbine would be seen as a blade only. At night, this viewpoint is more likely to be frequented by visitors to the clubhouse than recreational walkers and three of the aviation lights would be visible on T4, T8 and T12 along with the red light on the Knock More mast and lights at the clubhouse.

Cumulative

There would be glimpsed views of Aultmore on the distant skyline between the club house and nearby trees, with more open visibility in winter. Craig Watch wind farm would be seen in addition to Garbet in the distance to the southeast.

- 90° baseline panorama and cumulative wireline
- 53.5° photomontage



Drawing No:	ABS-0039-VP1	Drawn By:	IF	QA:	MF	Date:	2025-03-20
Scale:	1:25,000	Drawing Size:	A3	Revision:	00		


Coordinate System: OSGB36 / British National Grid





BASELINE PHOTOGRAPH

This image provides landscape and visual context only



WIRELINE



OS grid reference: 326957E 848785N
AOD (Above Ordnance Datum): 133m
Direction of view: 282°
Nearest turbine (Proposed): 3.66km

Horizontal field of view: 90° (cylindrical projection)
Principal Distance: 522mm
Paper size: 841 x 297mm (half A1)
Correct printed image size: 820 x 260mm

Camera: Nikon D750
Lens: Nikkor 50mm f/1.8G
Camera height (above AOD): 1.5m
Date/Time of Photography: 27/08/2024 @ 14:41

Key to Wind Farm Status:
● Proposed
● Operational
● Consented
● Planning
● Scoping

TEINDLAND WIND FARM

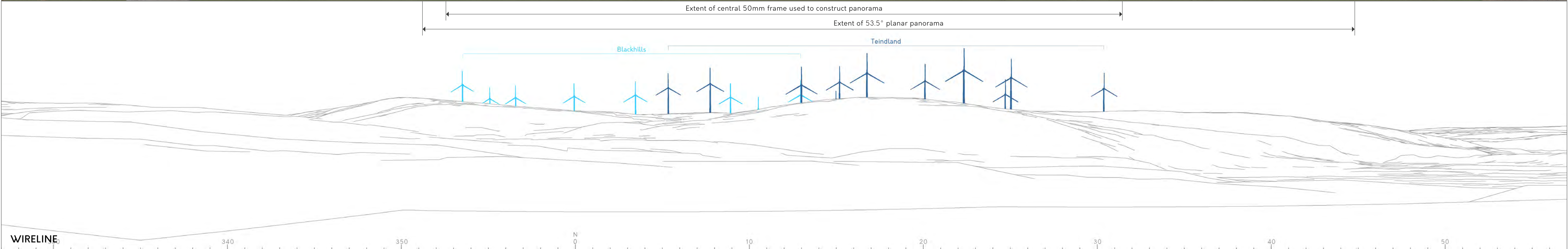
Viewpoint 3: Rothes Golf Course

Contains OS data © Crown Copyright [and database right] (2024)



BASELINE PHOTOGRAPH

This image provides landscape and visual context only



OS grid reference: 326957E 848785N
AOD (Above Ordnance Datum): 133m
Direction of view: 12°
Nearest turbine (Proposed): 3.66km

Horizontal field of view: 90° (cylindrical projection)
Principal Distance: 522mm
Paper size: 841 x 297mm (half A1)
Correct printed image size: 820 x 260mm

Camera: Nikon D750
Lens: Nikkor 50mm f/1.8G
Camera height (above AOD): 1.5m
Date/Time of Photography: 27/08/2024 @ 14:41

Key to Wind Farm Status:

- Proposed
- Operational
- Consented
- Planning
- Scoping

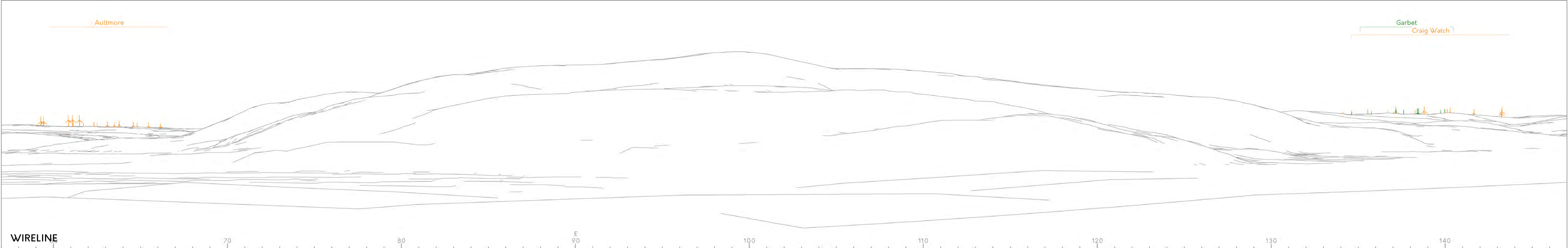
TEINDLAND WIND FARM

Viewpoint 3: Rothes Golf Course



BASELINE PHOTOGRAPH

This image provides landscape and visual context only



WIRELINE



OS grid reference: 326957E 848785N
AOD (Above Ordnance Datum): 133m
Direction of view: 102°
Nearest turbine (Proposed): 3.66km

Horizontal field of view: 90° (cylindrical projection)
Principal Distance: 522mm
Paper size: 841 x 297mm (half A1)
Correct printed image size: 820 x 260mm

Camera: Nikon D750
Lens: Nikkor 50mm f/1.8G
Camera height (above AOD): 1.5m
Date/Time of Photography: 27/08/2024 @ 14:41

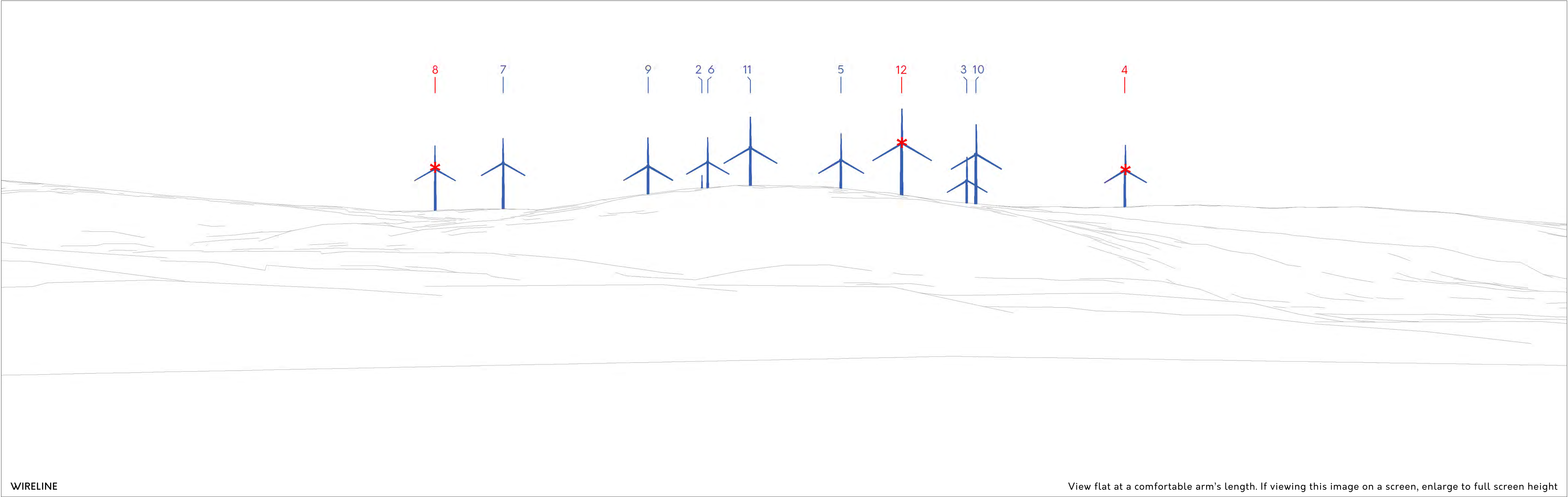
Key to Wind Farm Status:
● Proposed
● Operational
● Consented
● Planning
● Scoping

TEINDLAND WIND FARM

Viewpoint 3: Rothes Golf Course

Contains OS data © Crown Copyright and database right (2024)

Contains OS data © Crown Copyright [and database right] (2024)



WIRELINE

View flat at a comfortable arm's length. If viewing this image on a screen, enlarge to full screen height



OS grid reference: 326957E 848785N
AOD (Above Ordnance Datum): 133m
Direction of view: 18°
Nearest turbine (Proposed): 3.66km

Horizontal field of view: 53.5° (planar projection)
Principal Distance: 812.5mm
Paper size: 841 x 297mm (half A1)
Correct printed image size: 820 x 260mm

Turbines with 2000/200cd ANO Visible Red Lights:
* Turbine 4, 8 and 12
Turbine 1 nacelle not visible

TEINDLAND WIND FARM

Viewpoint 3: Rothes Golf Course



PHOTOMONTAGE

View flat at a comfortable arm's length. If viewing this image on a screen, enlarge to full screen height



OS grid reference: 326957E 848785N
AOD (Above Ordnance Datum): 133m
Direction of view: 18°
Nearest turbine (Proposed): 3.66km

Horizontal field of view: 53.5° (planar projection)
Principal Distance: 812.5mm
Paper size: 841 x 297mm (half A1)
Correct printed image size: 820 x 260mm

Camera: Nikon D750
Lens: Nikkor 50mm f/1.8G
Camera height (above AOD): 1.5m
Date/Time of Photography: 27/08/2024 @ 14:41

TEINDLAND WIND FARM

Viewpoint 3: Rothes Golf Course