

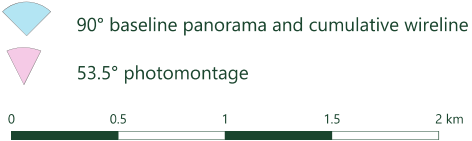
Teindland
Wind Farm

Viewpoint 4
Speyside Way near Woodhead of Cairnty

Existing View
Looking west towards the Site, nearby fields fall away into the valley and the tops of trees along the River Spey can be seen, beyond which the forested valley side rises to form the skyline. Along a more distant skyline to the southwest, turbines at Rothes III will be visible. Views in other directions are screened by nearby rising ground and trees.

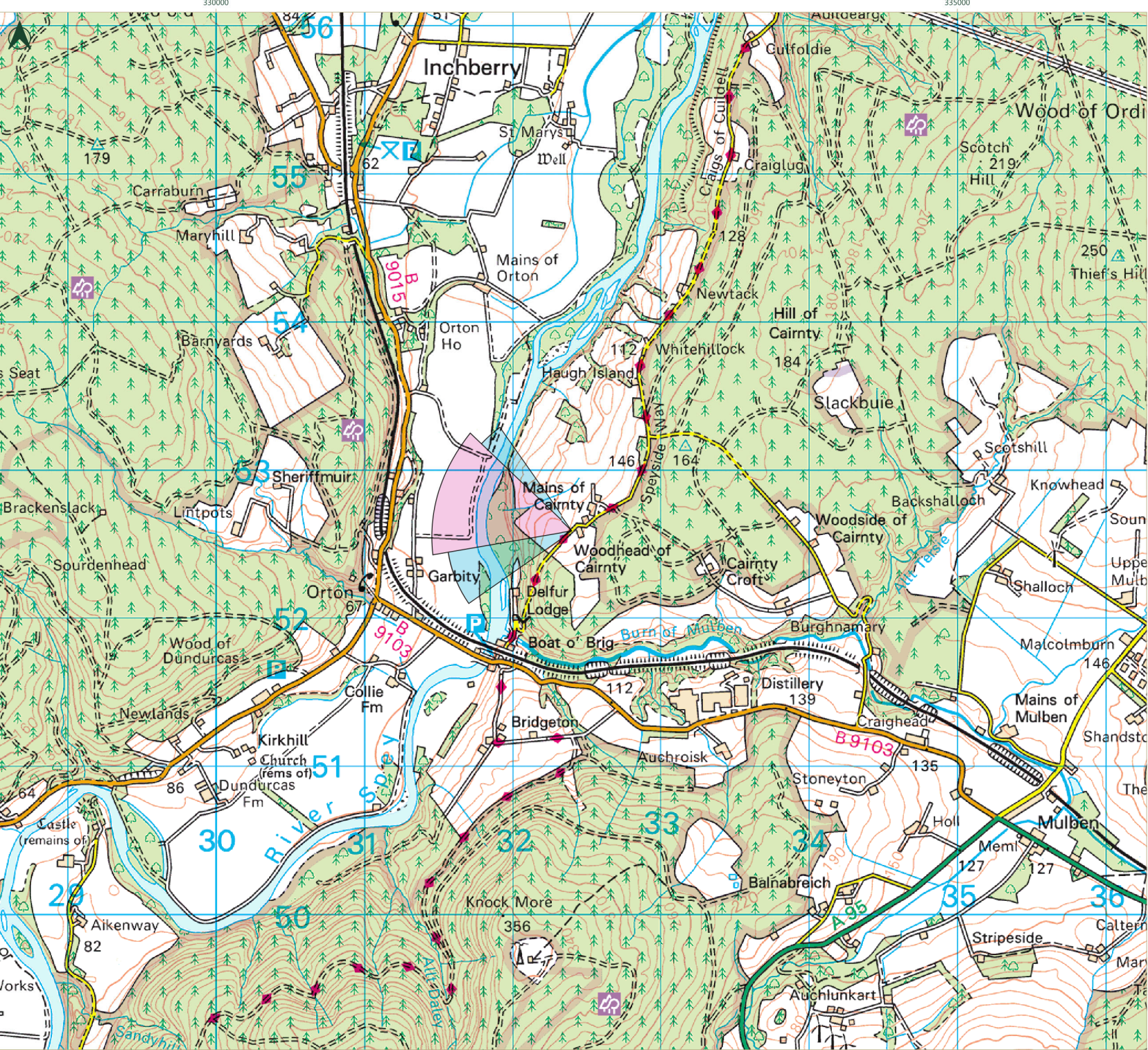
Predicted Change
The proposed turbines would be prominently visible, seen across the valley and spread across the forested skyline to the west. At night, all four of the aviation lights would be visible, though are more likely to be seen by road users than walkers at this time of day.

Cumulative
Wind farms in planning would not be visible from this location.



Drawing No:	Drawn By:	QA:	Date:
ABS-0039-VP1	IF	MF	2025-03-20
Scale:	Drawing Size:	Revision:	
1:25,000	A3	00	

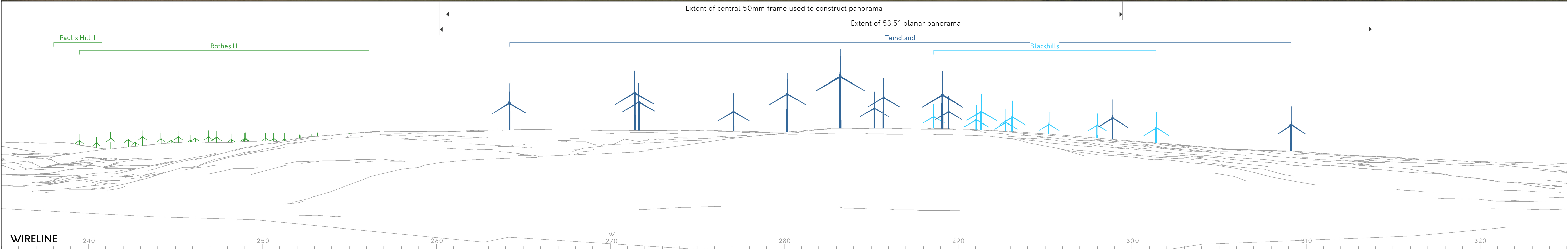
Coordinate System: OSGB36 / British National Grid



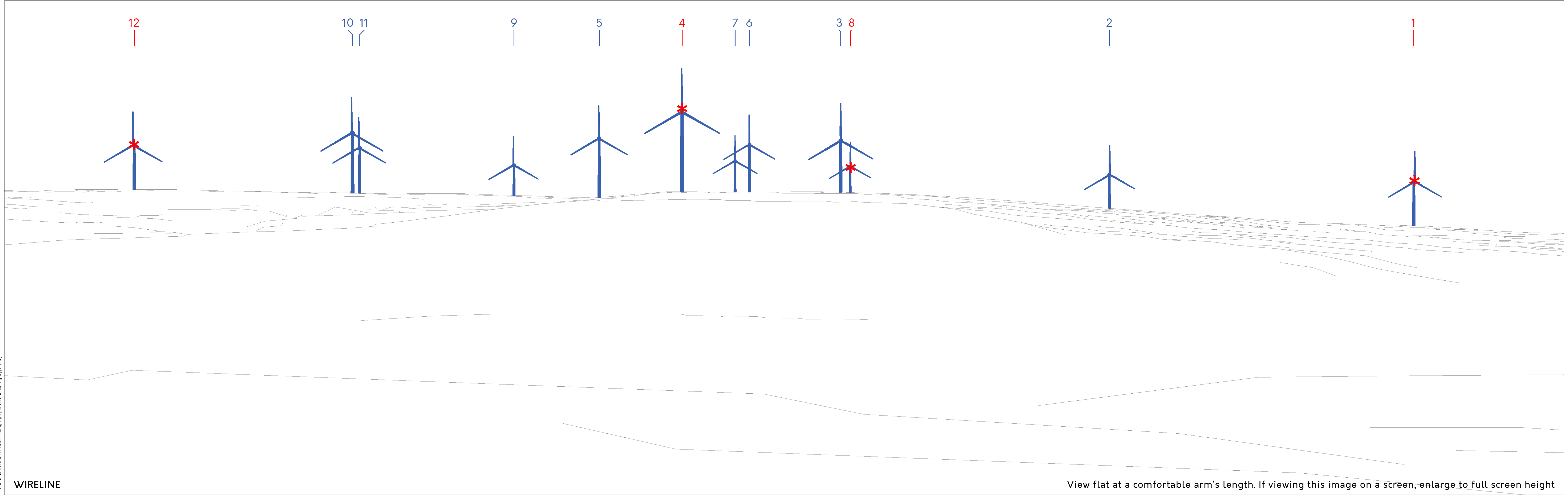


BASELINE PHOTOGRAPH

This image provides landscape and visual context only



Contains OS data © Crown Copyright [and database right] (2024)





PHOTOMONTAGE

View flat at a comfortable arm's length. If viewing this image on a screen, enlarge to full screen height



OS grid reference: 332402E 852588N
AOD (Above Ordnance Datum): 121m
Direction of view: 287°
Nearest turbine (Proposed): 2.9km

Horizontal field of view: 53.5° (planar projection)
Principal Distance: 812.5mm
Paper size: 841 x 297mm (half A1)
Correct printed image size: 820 x 260mm

Camera: Nikon D750
Lens: Nikkor 50mm f/1.8G
Camera height (above AOD): 1.5m
Date/Time of Photography: 28/08/2024 @ 08:04

TEINDLAND WIND FARM

Viewpoint 4: Speyside Way near Woodhead of Cairnty