

# Teindland Wind Farm

## Viewpoint 5 Ben Aigan

### Existing View

There are open views in all directions from this hill summit. The landscape seen is formed of forested and open hills set among areas of lower lying farmland, settlements and forestry. To the north, the sea can be seen in the distance and higher peaks including Ben Rinnes can be seen to the south. Existing and consented wind farm clusters are (and will be) seen relatively nearby to the east and west.

### Predicted Change

The Proposed Development would be seen set within lower lying forested ground to the north, to one side of the open Brown Muir. The perspective foreshortens the views to the Site such that the turbines would appear closer than the 4.8km actual distance and some of the tracks and cleared areas around turbine bases would be seen. This viewpoint is not likely to be visited at night.

### Cumulative

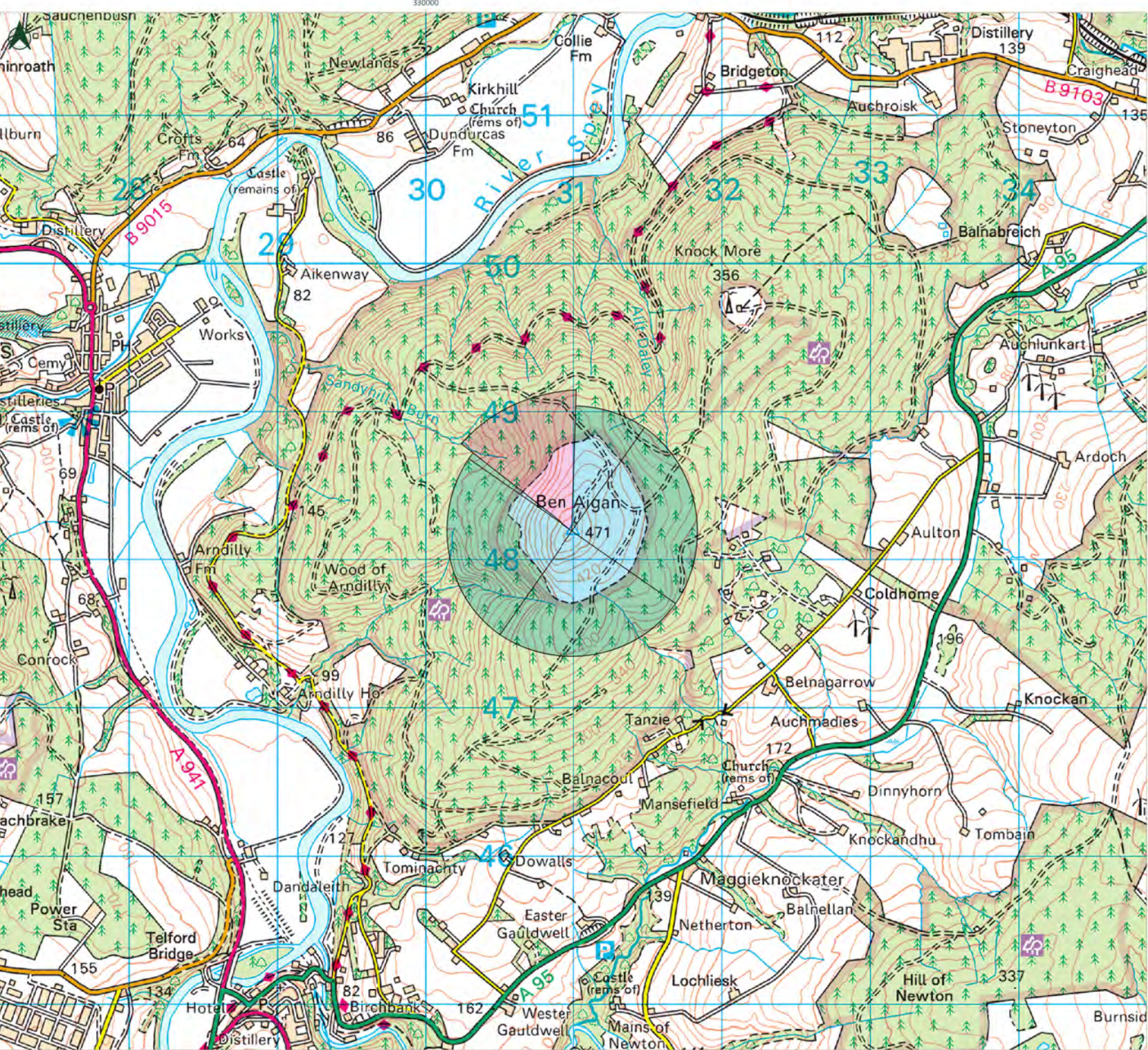
Aultmore wind farm would be visible above the skyline of farmland and forestry to the northeast. Cairds Hill would be seen set beyond the turbines at Edintore wind farm, and Craig Watch beyond Garbet wind farm. Kellas Drum would be seen to extend the Rothes Group of wind farms across the skyline to the west.

- 90° baseline panorama and cumulative wireline
- 53.5° photomontage



Drawing No:	Drawn By:	QA:	Date:
ABS-0039-VP1	IF	MF	2025-03-20
Scale:	Drawing Size:	Revision:	
1:25,000	A3	00	


Coordinate System: OSGB36 / British National Grid












Contains OS data © Crown Copyright and database right [2024]





BASELINE PHOTOGRAPH

This image provides landscape and visual context only



WIRELINE



OS grid reference: 330989E 848192N  
AOD (Above Ordnance Datum): 469m  
Direction of view: 170°  
Nearest turbine (Proposed): 4.78km

Horizontal field of view: 90° (cylindrical projection)  
Principal Distance: 522mm  
Paper size: 841 x 297mm (half A1)  
Correct printed image size: 820 x 260mm

Camera: Nikon D750  
Lens: Nikkor 50mm f/1.8G  
Camera height (above AOD): 1.8m  
Date/Time of Photography: 28/08/2024 @ 12:15

Key to Wind Farm Status:  
● Proposed  
● Operational  
● Consented  
● Planning  
● Scoping

TEINDLAND WIND FARM

Viewpoint 5: Ben Aigan

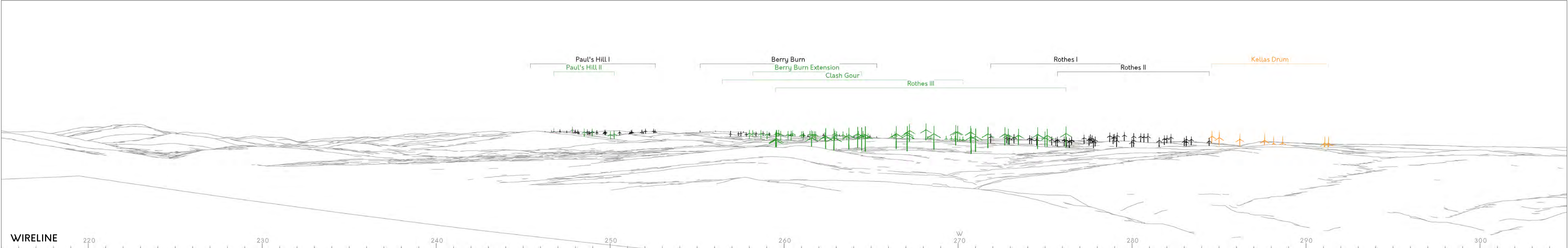
Contains OS data © Crown Copyright and database right (2024)





BASELINE PHOTOGRAPH

This image provides landscape and visual context only



WIRELINE



OS grid reference: 330989E 848192N  
AOD (Above Ordnance Datum): 469m  
Direction of view: 260°  
Nearest turbine (Proposed): 4.78km

Horizontal field of view: 90° (cylindrical projection)  
Principal Distance: 522mm  
Paper size: 841 x 297mm (half A1)  
Correct printed image size: 820 x 260mm

Camera: Nikon D750  
Lens: Nikkor 50mm f/1.8G  
Camera height (above AOD): 1.8m  
Date/Time of Photography: 28/08/2024 @ 12:15

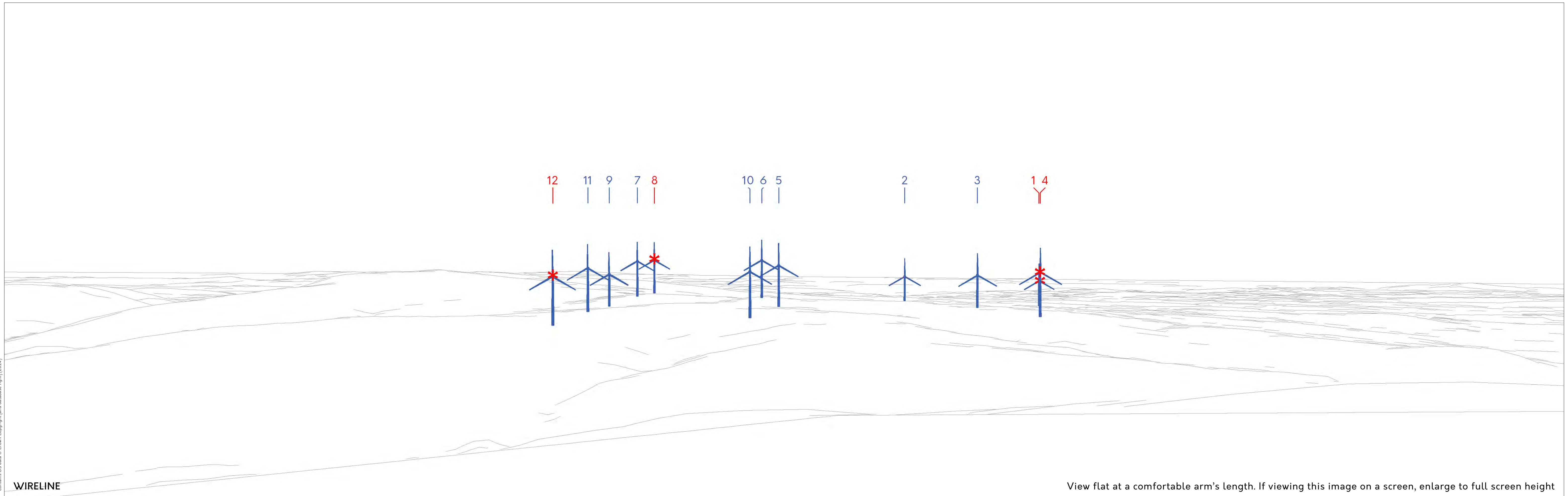
Key to Wind Farm Status:  
● Proposed  
● Operational  
● Consented  
● Planning  
● Scoping

TEINDLAND WIND FARM

Viewpoint 5: Ben Aigan



Contains OS data © Crown Copyright [and database right] (2024)



WIRELINE

View flat at a comfortable arm's length. If viewing this image on a screen, enlarge to full screen height





PHOTOMONTAGE

View flat at a comfortable arm's length. If viewing this image on a screen, enlarge to full screen height



OS grid reference: 330989E 848192N  
AOD (Above Ordnance Datum): 469m  
Direction of view: 335°  
Nearest turbine (Proposed): 4.78km

Horizontal field of view: 53.5° (planar projection)  
Principal Distance: 812.5mm  
Paper size: 841 x 297mm (half A1)  
Correct printed image size: 820 x 260mm

Camera: Nikon D750  
Lens: Nikkor 50mm f/1.8G  
Camera height (above AOD): 1.8m  
Date/Time of Photography: 28/08/2024 @ 12:15

TEINDLAND WIND FARM

Viewpoint 5: Ben Aigan