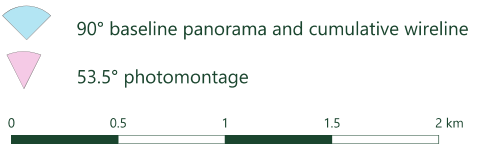
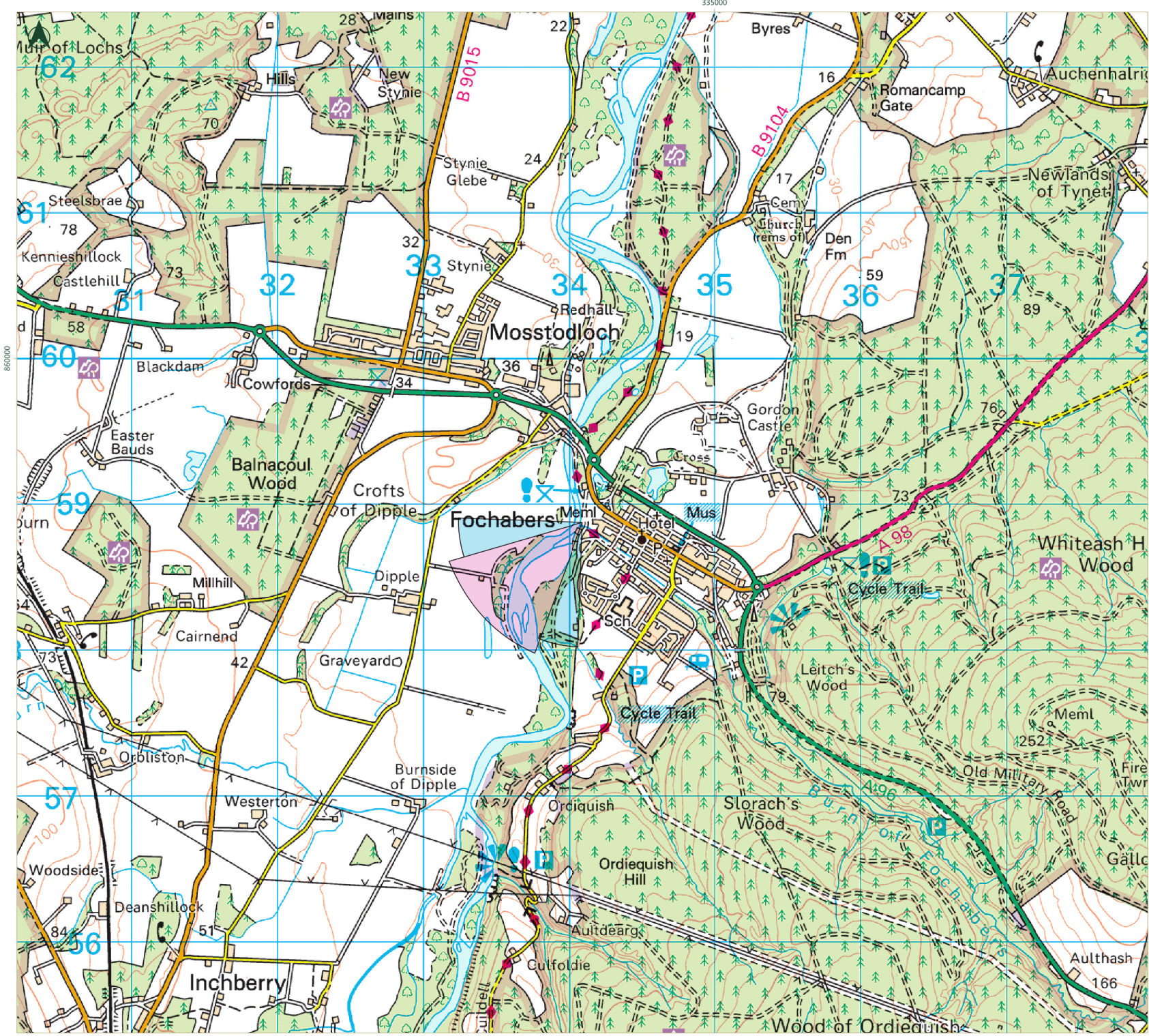


# Teindland Wind Farm

## Viewpoint 7 Speyside Way at Fochabers

**Existing View**  
This view looks out from a seating area, looking out along the river, just off the Speyside Way. Views in all directions except to the southwest are contained by nearby riverside vegetation and woodland. Looking out over the river, the forested valley side and open hilltop of Brown Muir can be seen rising to form the skyline beyond open farmland and trees interspersed with wooden pole overhead lines and more distant pylons within the valley. From this dark location at night, lights on T1 and T2 are likely to be seen one behind the other, with the remaining two lights screened by nearby trees in summer, but visible through branches in winter.

**Cumulative**  
Wind farms in planning would not be visible from this location.



Drawing No:	Drawn By:	QA:	Date:
ABS-0039-VP1	IF	MF	2025-03-20
Scale:	Drawing Size:	Revision:	
1:25,000	A3	00	
Coordinate System:			
OSGB36 / British National Grid			

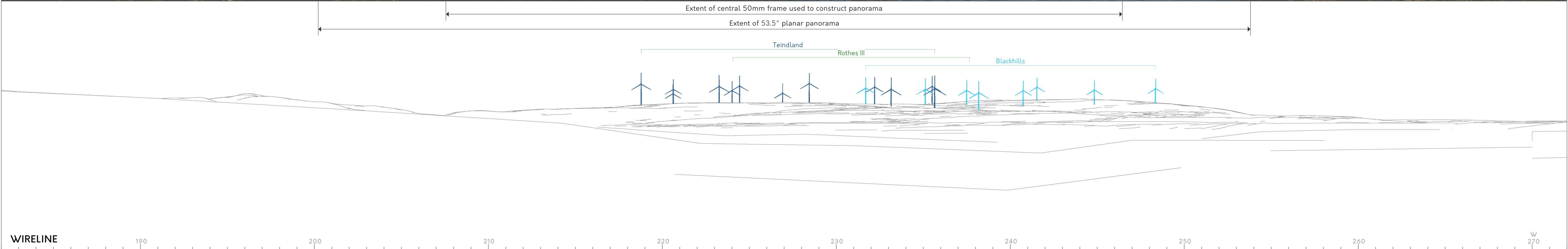






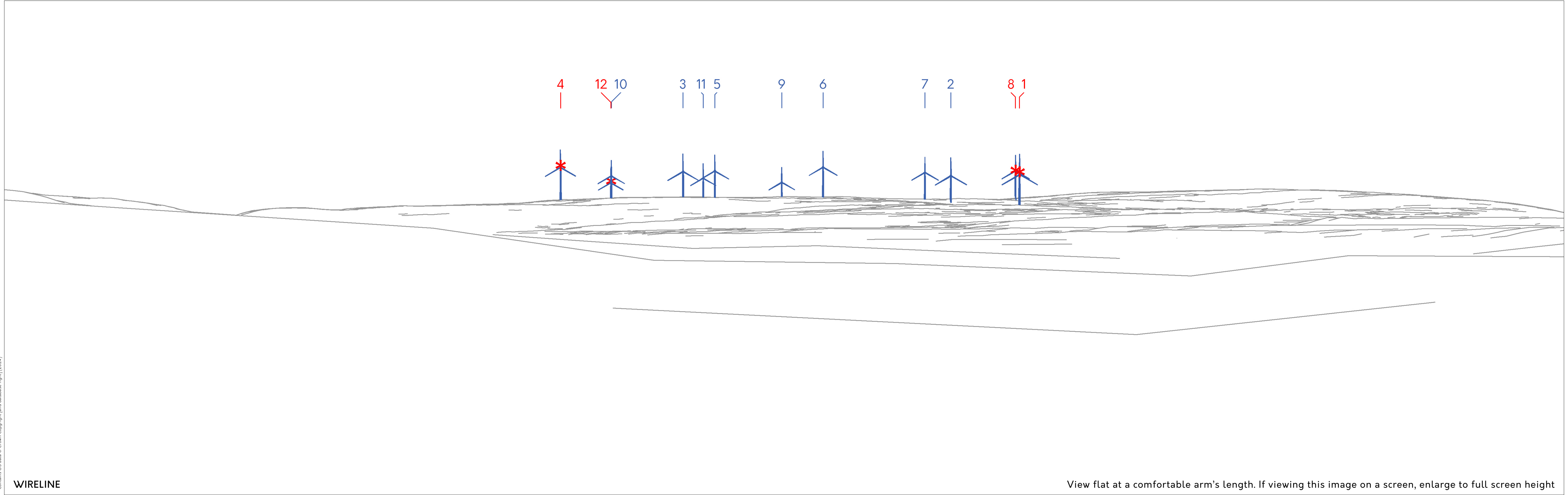
BASELINE PHOTOGRAPH

This image provides landscape and visual context only





Contains OS data © Crown Copyright [and database right] (2024)



OS grid reference: 334093E 858875N  
AOD (Above Ordnance Datum): 21m  
Direction of view: 227°  
Nearest turbine (Proposed): 6.2km

Horizontal field of view: 53.5° (planar projection)  
Principal Distance: 812.5mm  
Paper size: 841 x 297mm (half A1)  
Correct printed image size: 820 x 260mm

Turbines with 2000/200cd ANO Visible Red Lights:  
\* Turbine 1, 4, 8 and 12

TEINDLAND WIND FARM

Viewpoint 7: Speyside Way at Fochabers





PHOTOMONTAGE

View flat at a comfortable arm's length. If viewing this image on a screen, enlarge to full screen height



OS grid reference: 334093E 858875N  
AOD (Above Ordnance Datum): 21m  
Direction of view: 227°  
Nearest turbine (Proposed): 6.2km

Horizontal field of view: 53.5° (planar projection)  
Principal Distance: 812.5mm  
Paper size: 841 x 297mm (half A1)  
Correct printed image size: 820 x 260mm

Camera: Nikon D750  
Lens: Nikkor 50mm f/1.8G  
Camera height (above AOD): 1.5m  
Date/Time of Photography: 18/09/2024 @ 08:58

TEINDLAND WIND FARM

Viewpoint 7: Speyside Way at Fochabers