

# Teindland Wind Farm

## Viewpoint 9 Craigellachie

### Existing View

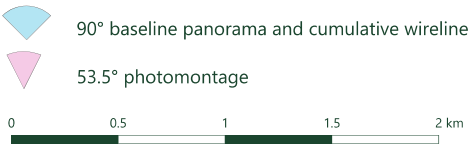
This viewpoint is located on Leslie Terrace. Homes and gardens along the street screen views to the south and east. There is an open outlook to the north and west along the Spey valley, looking out over the roofs of nearby homes and between garden vegetation. In each direction the valley sides beyond the river can be seen, with woodland along the valley and up the valley sides. There are longer views to the north, including farmland along the valley floor and open top of Brown Muir which is seen forming part of the distant skyline looking along the valley.

### Predicted Change

The Proposed Development would be seen standing above the forested skyline to the north, to the right of Brown Muir. At night, lights on T1 and T12 would be visible alongside street lights, lights on traffic on the several roads that can be seen, and lights in homes and at industrial sites.

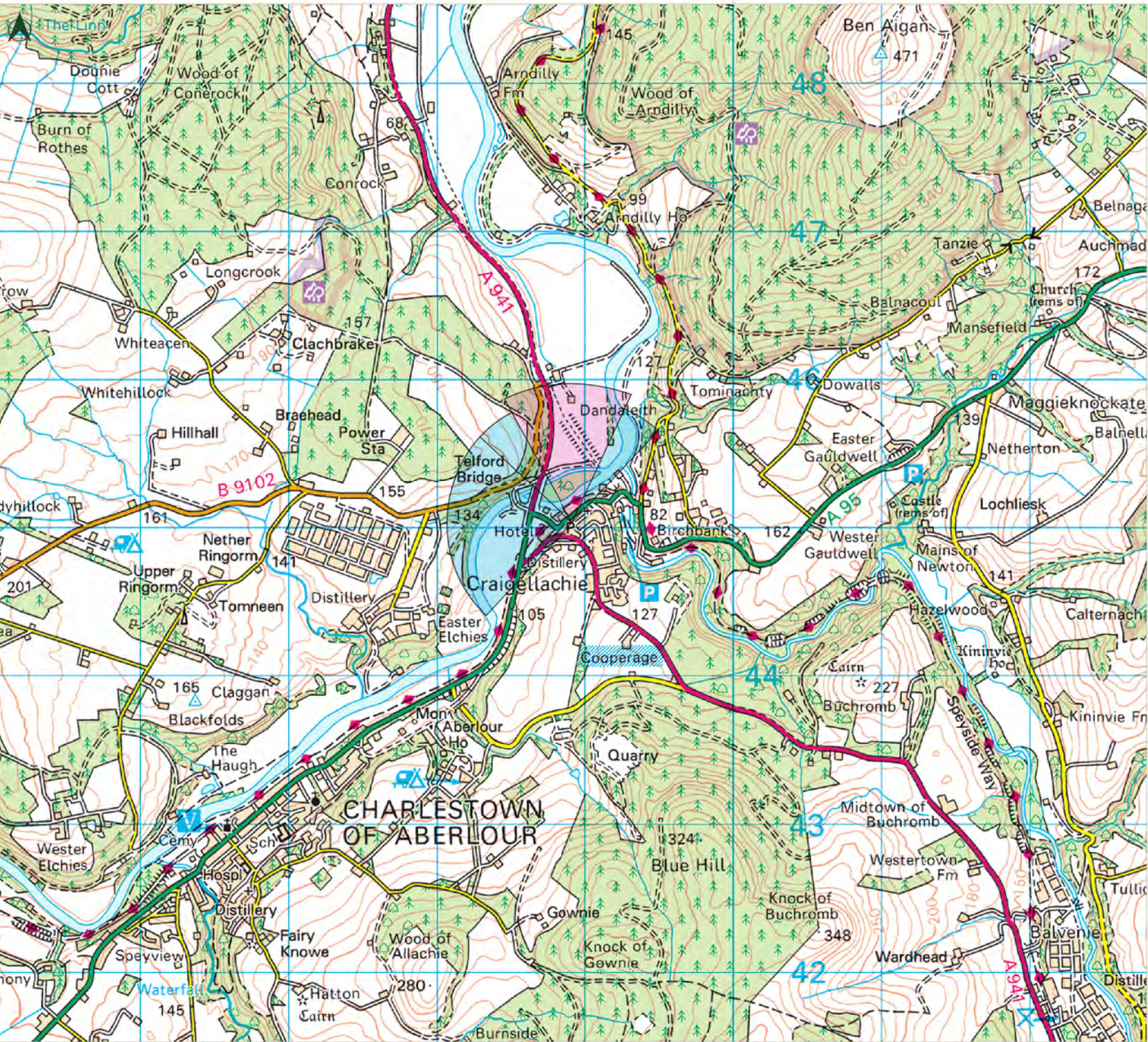
### Cumulative


Wind farms in planning would not be visible from this location.



Drawing No: ABS-0039-VP1	Drawn By: IF	QA: MF	Date: 2025-03-20
Scale: 1:25,000	Drawing Size: A3	Revision: 00	

Coordinate System:  
OSGB36 / British National Grid

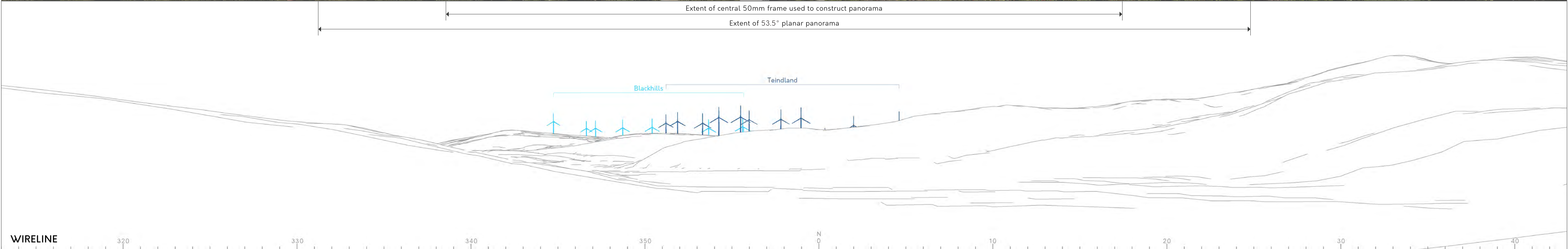






BASELINE PHOTOGRAPH

This image provides landscape and visual context only



WIRELINE



OS grid reference: 328913E 845031N  
AOD (Above Ordnance Datum): 104m  
Direction of view: 358°  
Nearest turbine (Proposed): 7.17km

Horizontal field of view: 90° (cylindrical projection)  
Principal Distance: 522mm  
Paper size: 841 x 297mm (half A1)  
Correct printed image size: 820 x 260mm

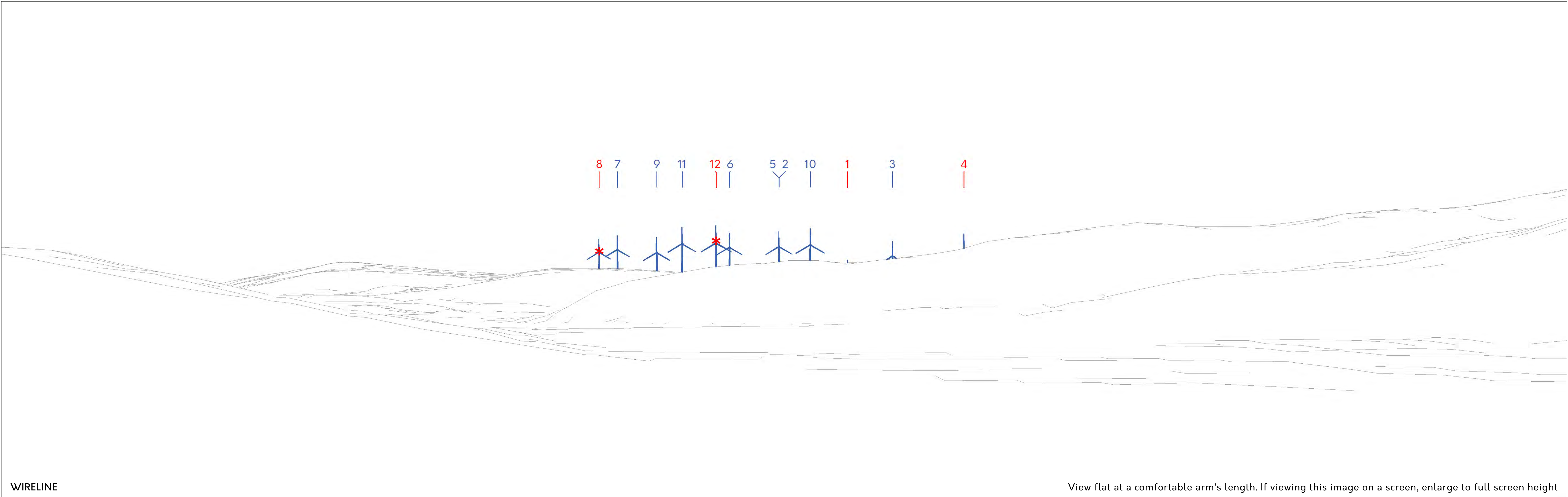
Camera: Nikon D750  
Lens: Nikkor 50mm f/1.8G  
Camera height (above AOD): 1.5m  
Date/Time of Photography: 27/08/2024 @ 15:15

Key to Wind Farm Status:  
● Proposed  
● Operational  
● Consented  
● Planning  
● Scoping

TEINDLAND WIND FARM

Viewpoint 9: Craigellachie

Contains OS data © Crown Copyright [and database right] (2024)



WIRELINE

View flat at a comfortable arm's length. If viewing this image on a screen, enlarge to full screen height



OS grid reference: 328913E 845031N  
AOD (Above Ordnance Datum): 104m  
Direction of view: 358°  
Nearest turbine (Proposed): 7.17km

Horizontal field of view: 53.5° (planar projection)  
Principal Distance: 812.5mm  
Paper size: 841 x 297mm (half A1)  
Correct printed image size: 820 x 260mm

Turbines with 2000/200cd ANO Visible Red Lights:  
\* Turbine 8 and 12  
Turbine 1 and Turbine 4 nacelles not visible

TEINDLAND WIND FARM

Viewpoint 9: Craigellachie



PHOTOMONTAGE

View flat at a comfortable arm's length. If viewing this image on a screen, enlarge to full screen height



OS grid reference: 328913E 845031N  
AOD (Above Ordnance Datum): 104m  
Direction of view: 358°  
Nearest turbine (Proposed): 7.17km

Horizontal field of view: 53.5° (planar projection)  
Principal Distance: 812.5mm  
Paper size: 841 x 297mm (half A1)  
Correct printed image size: 820 x 260mm

Camera: Nikon D750  
Lens: Nikkor 50mm f/1.8G  
Camera height (above AOD): 1.5m  
Date/Time of Photography: 27/08/2024 @ 15:15

TEINDLAND WIND FARM

Viewpoint 9: Craigellachie



DUSK PHOTOMONTAGE: This image indicatively shows the appearance of 2000/200cd ANO Visible Red Nacelle Lights on Turbines 1, 4, 8 and 12 where visible

View flat at a comfortable arm’s length. If viewing this image on a screen, enlarge to full screen height



OS grid reference: 328913E 845031N  
AOD (Above Ordnance Datum): 104m  
Direction of view: 358°  
Nearest turbine (Proposed): 7.17km

Horizontal field of view: 53.5° (planar projection)  
Principal Distance: 812.5mm  
Paper size: 841 x 297mm (half A1)  
Correct printed image size: 820 x 260mm

Camera: Nikon D750  
Lens: Nikkor 50mm f/1.8G  
Camera height (above AOD): 1.5m  
Date/Time of Photography: 27/08/2024 @ 21:03

TEINDLAND WIND FARM

Viewpoint 9: Craigellachie