

Teindland
Wind Farm

Viewpoint 11
A96 W of Mosstodloch

Existing View
This view is located at a forestry entrance on the A96 and looks out to the south across the road. Views to the north are screened by adjacent woodland. Nearby to the southeast, caravans being stored can be seen at Cowfords Farm. The remainder of the view comprises the main road extending away to west and east and gently undulating fields beyond this to the south, broken up by woodlands and shelterbelts with hills beyond, some of which are forested. The communications masts at Knock More, to the left of Ben Aigan, and on the open hilltop of Brown Muir can clearly be seen

Predicted Change
The Proposed Development would be seen on the skyline to the south, with turbines standing above the forestry seen between the distant Ben Rinnas summit and Brown Muir. At night, all four aviation lights would be seen alongside the lights on the Knock More mast and beyond lights on passing traffic.

Cumulative
Some of the turbines at Aultmore would be visible looking along the road to the east, with some of the aviation lights potentially seen through roadside vegetation and with the closer group of turbines more openly visible in winter. Turbines at Kellas Drum would be mostly screened by intervening forestry.


- 90° baseline panorama and cumulative wireline
- 53.5° photomontage



Drawing No:	Drawn By:	QA:	Date:
ABS-0039-VP1	IF	MF	2025-03-20
Scale:	Drawing Size:	Revision:	
1:25,000	A3	00	

Coordinate System: OSGB36 / British National Grid





OS grid reference: 331499E 860219N
AOD (Above Ordnance Datum): 42m
Direction of view: 107°
Nearest turbine (Proposed): 5.46km

Horizontal field of view: 90° (cylindrical projection)
Principal Distance: 522mm
Paper size: 841 x 297mm (half A1)
Correct printed image size: 820 x 260mm

Camera: Nikon D750
Lens: Nikkor 50mm f/1.8G
Camera height (above AOD): 1.5m
Date/Time of Photography: 18/09/2024 @ 09:59

Key to Wind Farm Status:
● Proposed
● Operational
● Consented
● Planning
● Scoping

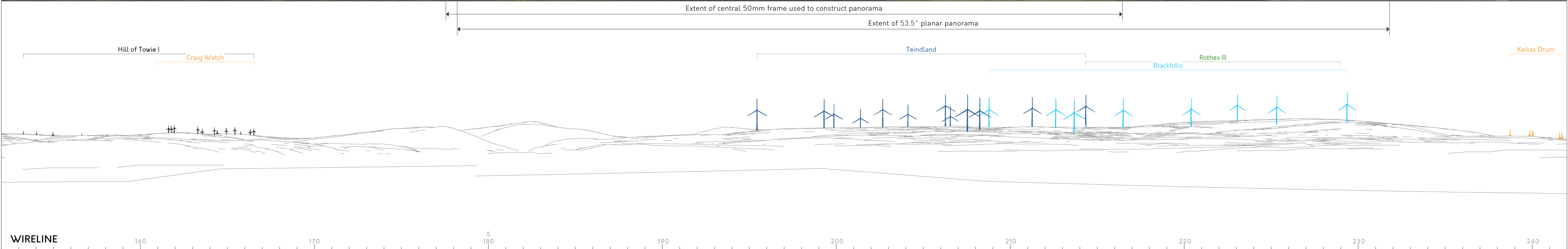
TEINDLAND WIND FARM

Viewpoint 11: A96 west of Mosstodloch

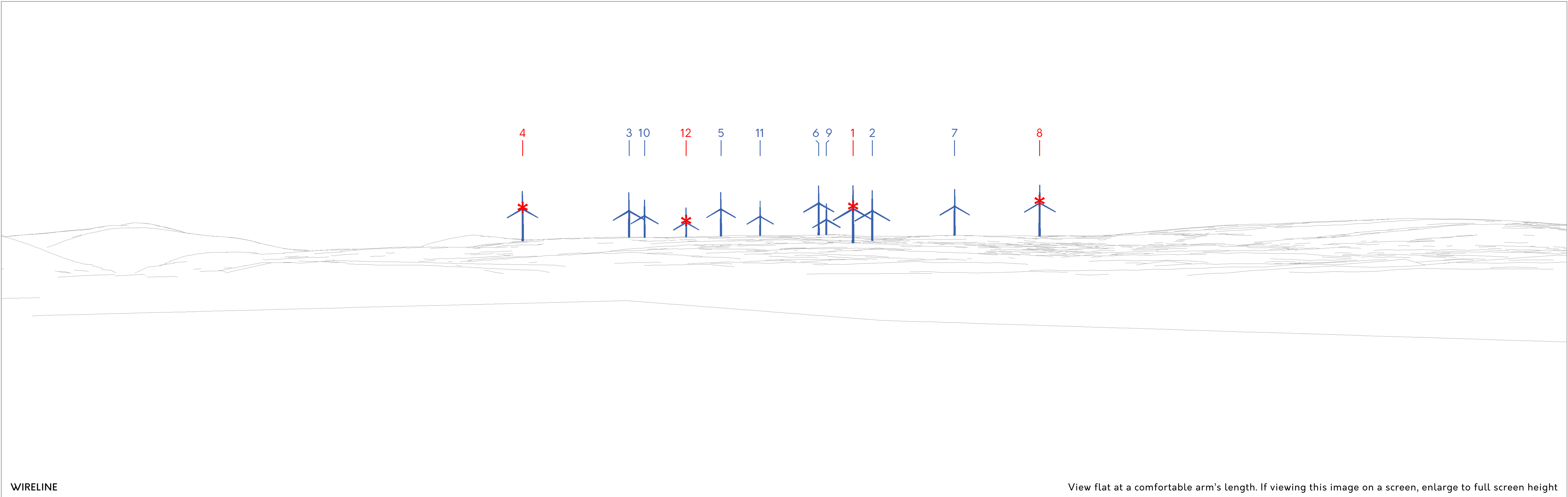


BASELINE PHOTOGRAPH

This image provides landscape and visual context only



Contains OS data © Crown Copyright [and database right] (2024)



View flat at a comfortable arm's length. If viewing this image on a screen, enlarge to full screen height



OS grid reference: 331499E 860219N
AOD (Above Ordnance Datum): 42m
Direction of view: 205°
Nearest turbine (Proposed): 5.46km

Horizontal field of view: 53.5° (planar projection)
Principal Distance: 812.5mm
Paper size: 841 x 297mm (half A1)
Correct printed image size: 820 x 260mm

Turbines with 2000/200cd ANO Visible Red Lights:
* Turbine 1, 4, 8 and 12

TEINDLAND WIND FARM

Viewpoint 11: A96 west of Mosstodloch



PHOTOMONTAGE

View flat at a comfortable arm's length. If viewing this image on a screen, enlarge to full screen height



OS grid reference: 331499E 860219N
AOD (Above Ordnance Datum): 42m
Direction of view: 205°
Nearest turbine (Proposed): 5.46km

Horizontal field of view: 53.5° (planar projection)
Principal Distance: 812.5mm
Paper size: 841 x 297mm (half A1)
Correct printed image size: 820 x 260mm

Camera: Nikon D750
Lens: Nikkor 50mm f/1.8G
Camera height (above AOD): 1.5m
Date/Time of Photography: 18/09/2024 @ 09:59

TEINDLAND WIND FARM

Viewpoint 11: A96 west of Mosstodloch