

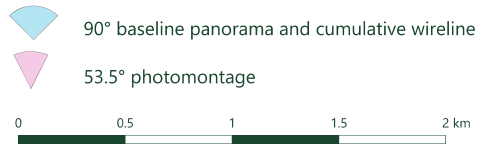
Teindland Wind Farm

Viewpoint 12
Miltonduff

Existing View
This viewpoint is located at the edge of the village adjacent to the village hall and war memorial, which are seen nearby to the north, along with houses in the village. Views over the nearby pasture to the south look out over undulating landform to include the tops of trees along Black Burn, and successive layers of hills and forestry. The open hill of Brown Muir forms a relatively prominent focus on the skyline.

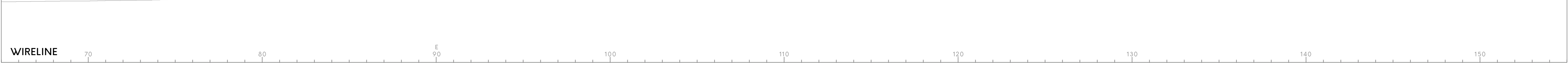
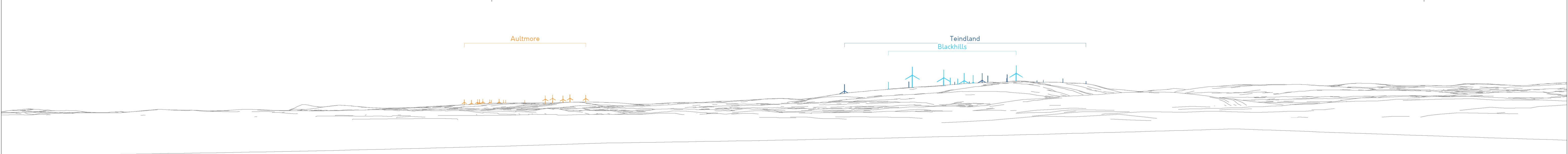
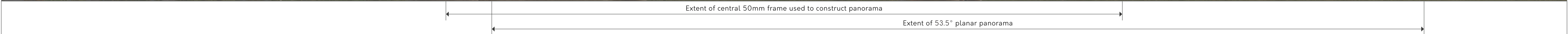
Predicted Change
The proposed turbines would mostly be seen as blade tips above Brown Muir, with up to two turbine hubs also seen. At night, the light on T1 would be seen just above the skyline, along with a small number of lights at Rothes III wind farm.

Cumulative
Turbines at Aultmore may be distantly visible through intervening trees to the east. Kellas Drum wind farm would be seen on the more nearby skyline to the south above the forestry, with the turbine towers mostly screened by terrain and forestry. Aviation lights would be visible on some of the Kellas Drum turbines.



Drawing No:	Drawn By:	QA:	Date:
ABS-0039-VP1	IF	MF	2025-03-20
Scale:	Drawing Size:	Revision:	
1:25,000	A3	00	
Coordinate System:			
OSGB36 / British National Grid			






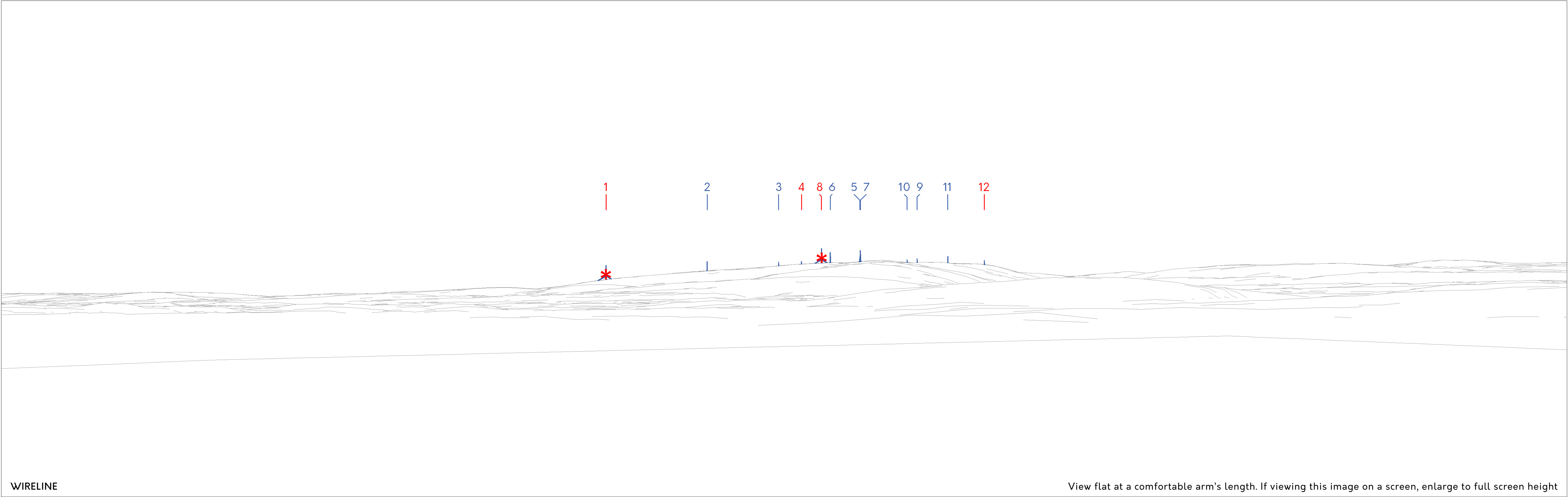


BASELINE PHOTOGRAPH

This image provides landscape and visual context only



Contains OS data © Crown Copyright [and database right] (2024)



OS grid reference: 317796E 860230N
AOD (Above Ordnance Datum): 40m
Direction of view: 120°
Nearest turbine (Proposed): 11.34km

Horizontal field of view: 53.5° (planar projection)
Principal Distance: 812.5mm
Paper size: 841 x 297mm (half A1)
Correct printed image size: 820 x 260mm

Turbines with 2000/200cd ANO Visible Red Lights:
* Turbine 1 and 8
Turbine 4 and 12 nacelles not visible

TEINDLAND WIND FARM
Viewpoint 12: Miltonduff



PHOTOMONTAGE

View flat at a comfortable arm's length. If viewing this image on a screen, enlarge to full screen height



OS grid reference: 317796E 860230N
AOD (Above Ordnance Datum): 40m
Direction of view: 120°
Nearest turbine (Proposed): 11.34km

Horizontal field of view: 53.5° (planar projection)
Principal Distance: 812.5mm
Paper size: 841 x 297mm (half A1)
Correct printed image size: 820 x 260mm

Camera: Nikon D750
Lens: Nikkor 50mm f/1.8G
Camera height (above AOD): 1.5m
Date/Time of Photography: 27/08/2024 @ 17:39

TEINDLAND WIND FARM

Viewpoint 12: Miltonduff