

Teindland Wind Farm

Viewpoint 13 Duffus Castle

Existing View

From within the walls of Duffus Castle, views are mostly contained apart from through the gaps to the northeast and southwest. However, more elevated views over the walls are available from the castle doorway as shown by this viewpoint. The castle itself blocks views in other directions and focusses views to the east and south. The outlook is across expansive open fields interspersed with lines of trees, farms and woodland blocks, backed by nearby forested hills to the southeast and south and more distant hills to the east. Existing and consented wind farms are (and will be) distant features which are not readily noticeable in the view.

Predicted Change

The proposed turbines would be seen on the forested skyline to the southeast. This viewpoint is not likely to be visited at night.

Cumulative

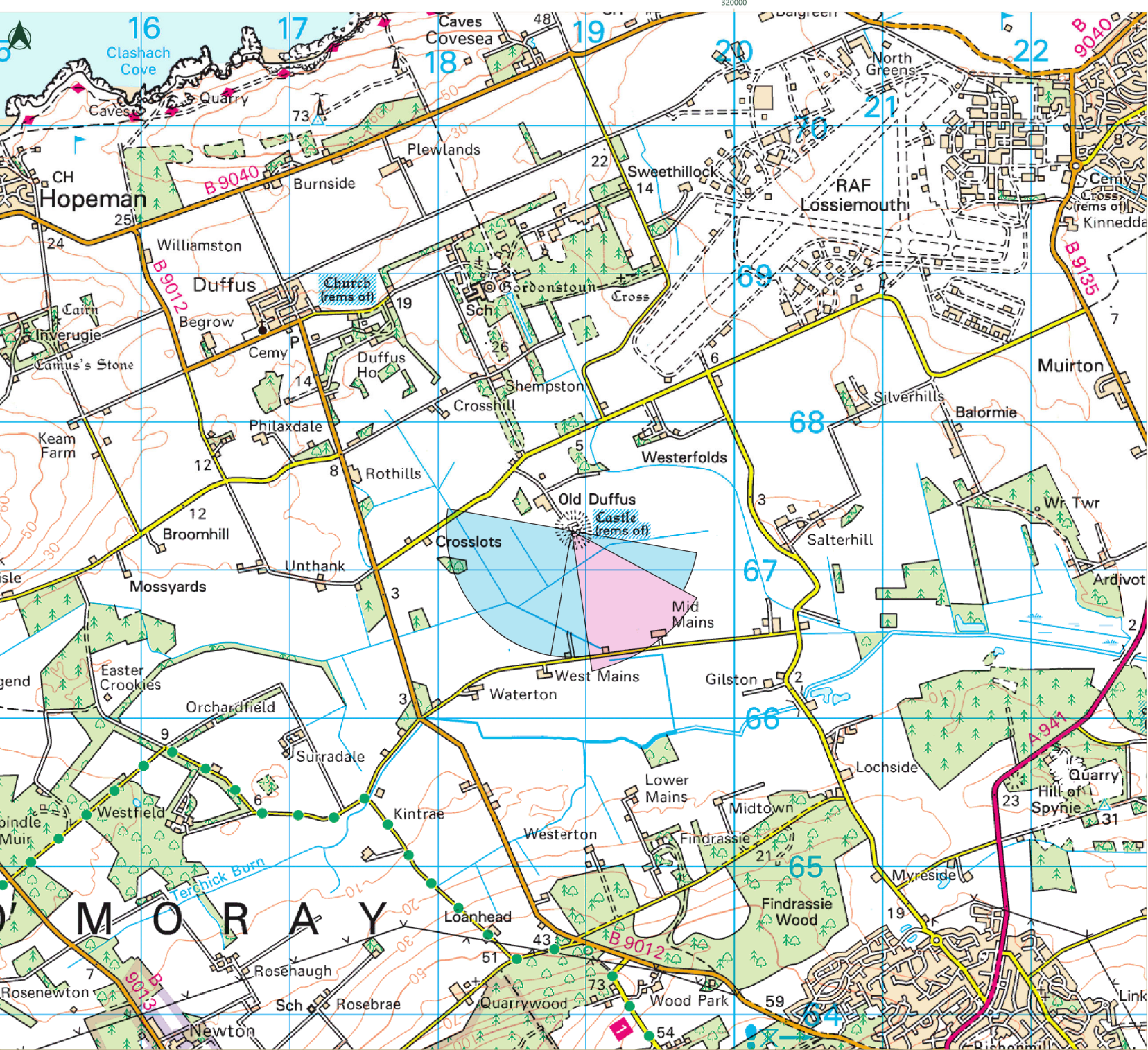
Aultmore and Cairds Hill would be visible as very distant features on the skyline to the east.

- 90° baseline panorama and cumulative wireline
- 53.5° photomontage



Drawing No:	Drawn By:	QA:	Date:
ABS-0039-VP1	IF	MF	2025-03-20
Scale:	Drawing Size:	Revision:	
1:25,000	A3	00	

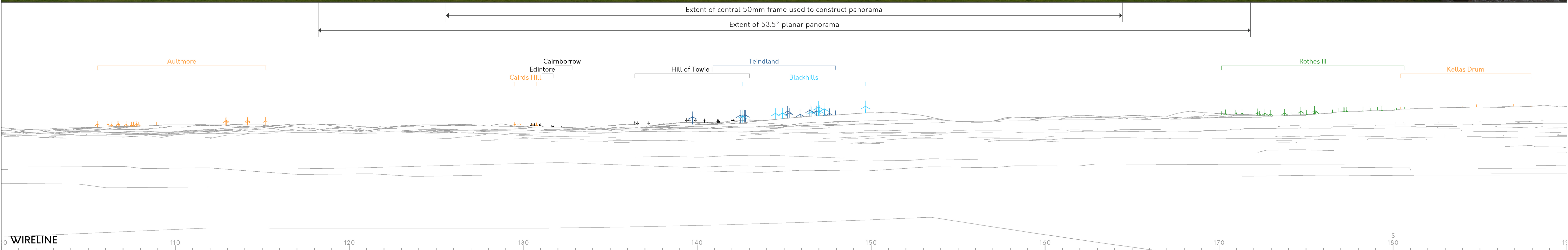
Coordinate System: OSGB36 / British National Grid

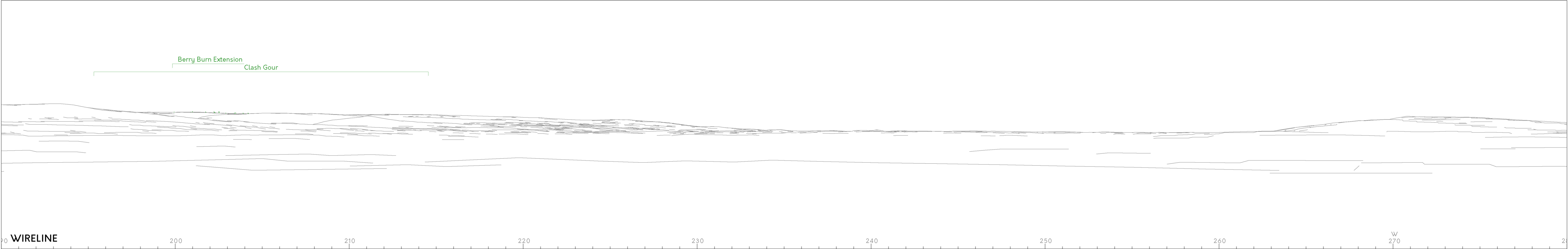




BASELINE PHOTOGRAPH

This image provides landscape and visual context only





OS grid reference: 318906E 867263N
AOD (Above Ordnance Datum): 10m
Direction of view: 235°
Nearest turbine (Proposed): 15.52km


Horizontal field of view: 90° (cylindrical projection)
Principal Distance: 522mm
Paper size: 841 x 297mm (half A1)
Correct printed image size: 820 x 260mm

Camera: Nikon D750
Lens: Nikkor 50mm f/1.8G
Camera height (above AOD): 5m
Date/Time of Photography: 28/08/2024 @ 15:18

Key to Wind Farm Status:
● Proposed
● Operational
● Consented
● Planning
● Scoping

TEINDLAND WIND FARM
Viewpoint 13: Duffus Castle

Contains OS data © Crown Copyright [and database right] (2024)



WIRELINE

View flat at a comfortable arm's length. If viewing this image on a screen, enlarge to full screen height



OS grid reference: 318906E 867263N
AOD (Above Ordnance Datum): 10m
Direction of view: 145°
Nearest turbine (Proposed): 15.52km

Horizontal field of view: 53.5° (planar projection)
Principal Distance: 812.5mm
Paper size: 841 x 297mm (half A1)
Correct printed image size: 820 x 260mm

Turbines with 2000/200cd ANO Visible Red Lights:
* Turbine 1, 4 and 8
Turbine 12 nacelle not visible

TEINDLAND WIND FARM

Viewpoint 13: Duffus Castle



PHOTOMONTAGE

View flat at a comfortable arm's length. If viewing this image on a screen, enlarge to full screen height



OS grid reference: 318906E 867263N
AOD (Above Ordnance Datum): 10m
Direction of view: 145°
Nearest turbine (Proposed): 15.52km

Horizontal field of view: 53.5° (planar projection)
Principal Distance: 812.5mm
Paper size: 841 x 297mm (half A1)
Correct printed image size: 820 x 260mm

Camera: Nikon D750
Lens: Nikkor 50mm f/1.8G
Camera height (above AOD): 5m
Date/Time of Photography: 28/08/2024 @ 15:18

TEINDLAND WIND FARM

Viewpoint 13: Duffus Castle