

# Teindland Wind Farm

Viewpoint 14  
Ben Rinnes

Existing View

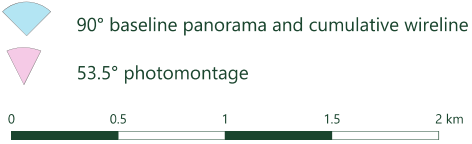
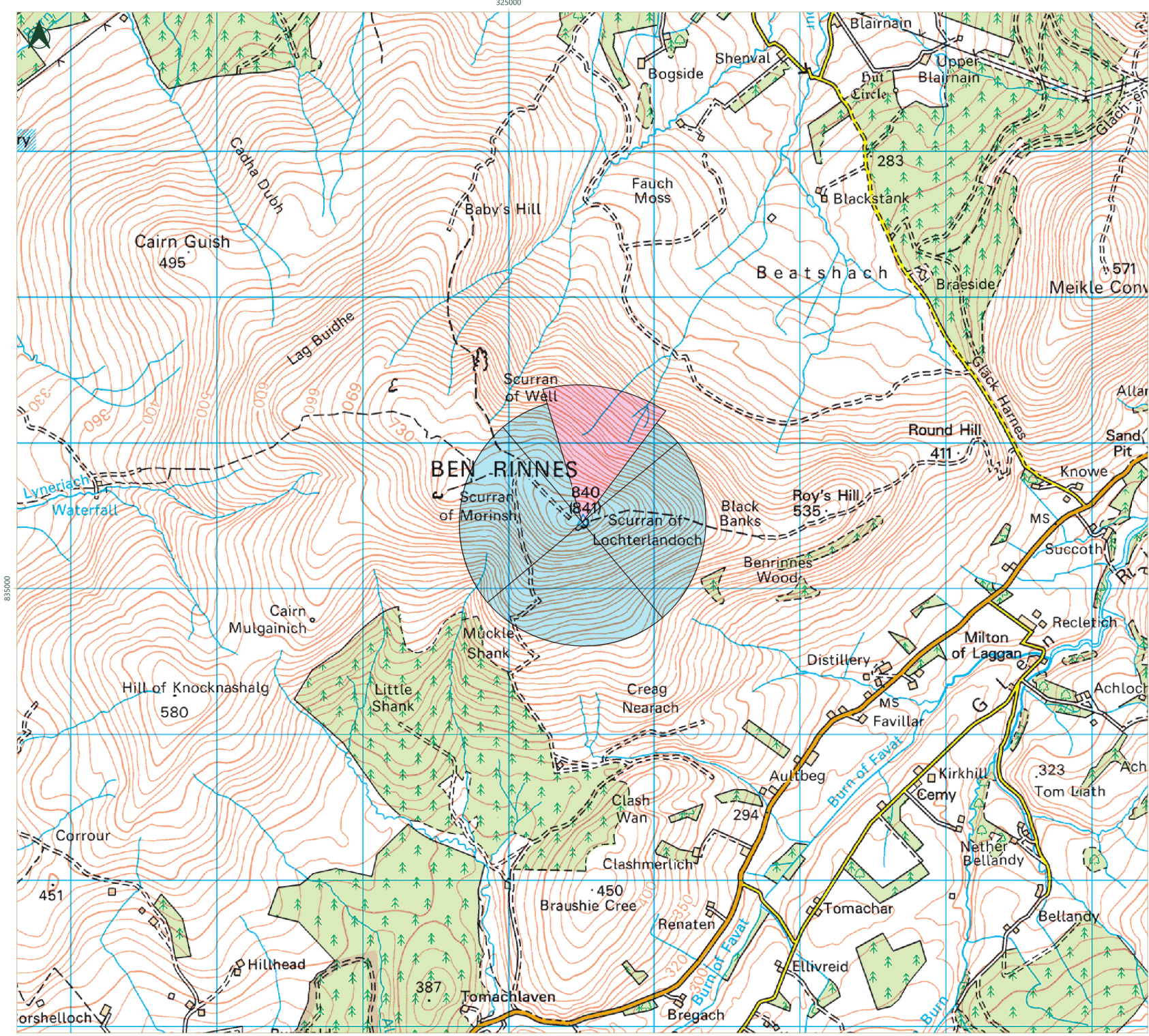
This summit offers open views in all directions. To the south and southwest, lower lying farmland is backed by higher peaks in the Cairngorms. To the north and east the view looks out over a lower lying landscape of farmland, hills, forestry and settlement with wind farms on the hills, the closest being at Dorenell. Garbet and Rothes III will add further close groups of taller turbines.

Predicted Change

The proposed turbines would continue the pattern of existing and consented wind farms in this view, forming a new cluster on one of the lower-lying broader hills, seen to the left of Ben Aigan and right of Brown Muir. This viewpoint is not likely to be visited at night.

Cumulative

Aultmore would be seen in the distance to the northeast, with the two groups of turbines flanking the distinctive landform of Bin of Cullen. Kellas Drum would be visible, but difficult to notice amongst the rest of the Rothes cluster. Cairds Hill would be a minor addition to Edintore. Craig Watch would be seen with Garbet wind farm, markedly extending this group.



Drawing No:	ABS-0039-VP1	Drawn By:	IF	QA:	MF	Date:	2025-03-20
Scale:	1:25,000	Drawing Size:	A3	Revision:	00		
Coordinate System: OSGB36 / British National Grid							

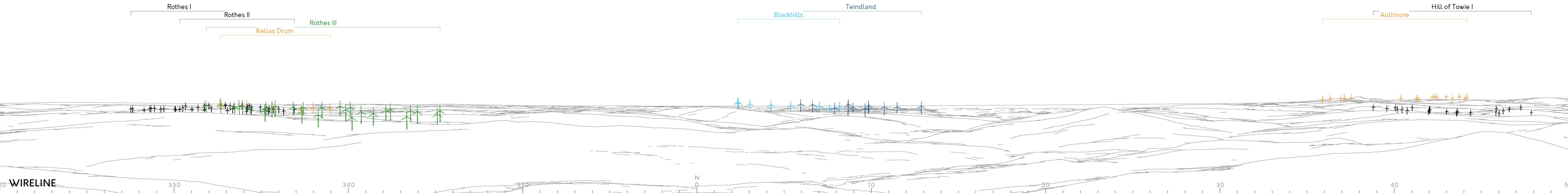
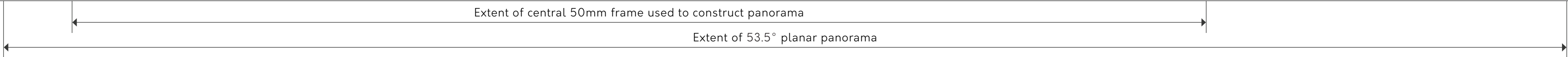






BASELINE PHOTOGRAPH

This image provides landscape and visual context only



WIREFLINE



OS grid reference: 325509E 835453N  
AOD (Above Ordnance Datum): 830m  
Direction of view: 5°  
Nearest turbine (Proposed): 16.96km

Horizontal field of view: 90° (cylindrical projection)  
Principal Distance: 522mm  
Paper size: 841 x 297mm (half A1)  
Correct printed image size: 820 x 260mm

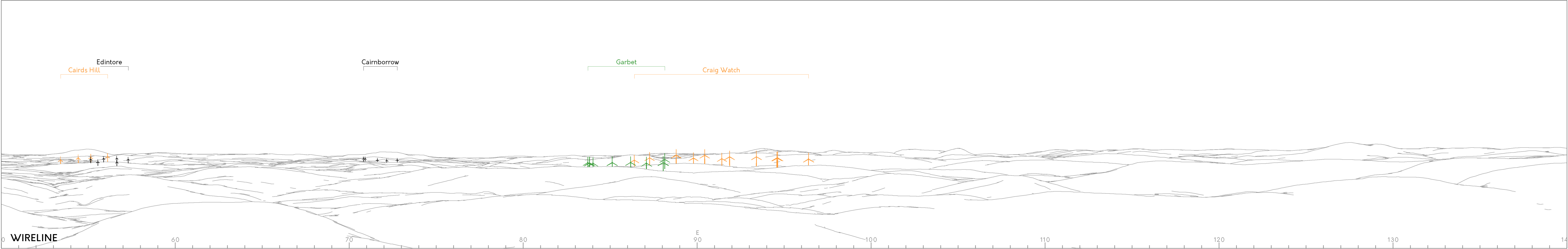
Camera: Nikon D750  
Lens: Nikkor 50mm f/1.8G  
Camera height (above AOD): 8m  
Date/Time of Photography: 17/09/2024 @ 12:34

Key to Wind Farm Status:  
● Proposed  
● Operational  
● Consented  
● Planning  
● Scoping

TEINDLAND WIND FARM

Viewpoint 14: Ben Rinnes





OS grid reference: 325509E 835453N  
AOD (Above Ordnance Datum): 830m  
Direction of view: 95°  
Nearest turbine (Proposed): 16.96km

Horizontal field of view: 90° (cylindrical projection)  
Principal Distance: 522mm  
Paper size: 841 x 297mm (half A1)  
Correct printed image size: 820 x 260mm


Camera: Nikon D750  
Lens: Nikkor 50mm f/1.8G  
Camera height (above AOD): 8m  
Date/Time of Photography: 17/09/2024 @ 12:34

Key to Wind Farm Status:

● Proposed	● Planning
● Operational	● Scoping
● Consented	

TEINDLAND WIND FARM  
Viewpoint 14: Ben Rinnes





OS grid reference: 325509E 835453N  
AOD (Above Ordnance Datum): 830m  
Direction of view: 185°  
Nearest turbine (Proposed): 16.96km


Horizontal field of view: 90° (cylindrical projection)  
Principal Distance: 522mm  
Paper size: 841 x 297mm (half A1)  
Correct printed image size: 820 x 260mm

Camera: Nikon D750  
Lens: Nikkor 50mm f/1.8G  
Camera height (above AOD): 8m  
Date/Time of Photography: 17/09/2024 @ 12:34

Key to Wind Farm Status:  
● Proposed  
● Operational  
● Consented  
● Planning  
● Scoping

TEINDLAND WIND FARM  
Viewpoint 14: Ben Rinnes





OS grid reference: 325509E 835453N  
AOD (Above Ordnance Datum): 830m  
Direction of view: 275°  
Nearest turbine (Proposed): 16.96km

Horizontal field of view: 90° (cylindrical projection)  
Principal Distance: 522mm  
Paper size: 841 x 297mm (half A1)  
Correct printed image size: 820 x 260mm

Camera: Nikon D750  
Lens: Nikkor 50mm f/1.8G  
Camera height (above AOD): 8m  
Date/Time of Photography: 17/09/2024 @ 12:34


Key to Wind Farm Status:

- Proposed
- Operational
- Consented
- Planning
- Scoping

TEINDLAND WIND FARM  
Viewpoint 14: Ben Rinnes



Contains OS data © Crown Copyright [and database right] (2024)



WIRELINE

View flat at a comfortable arm's length. If viewing this image on a screen, enlarge to full screen height



OS grid reference: 325509E 835453N  
AOD (Above Ordnance Datum): 830m  
Direction of view: 10°  
Nearest turbine (Proposed): 16.96km

Horizontal field of view: 53.5° (planar projection)  
Principal Distance: 812.5mm  
Paper size: 841 x 297mm (half A1)  
Correct printed image size: 820 x 260mm

Turbines with 2000/200cd ANO Visible Red Lights:  
\* Turbine 1, 4, 8 and 12

TEINDLAND WIND FARM

Viewpoint 14: Ben Rinnes





PHOTOMONTAGE

View flat at a comfortable arm's length. If viewing this image on a screen, enlarge to full screen height



OS grid reference: 325509E 835453N  
AOD (Above Ordnance Datum): 830m  
Direction of view: 10°  
Nearest turbine (Proposed): 16.96km

Horizontal field of view: 53.5° (planar projection)  
Principal Distance: 812.5mm  
Paper size: 841 x 297mm (half A1)  
Correct printed image size: 820 x 260mm

Camera: Nikon D750  
Lens: Nikkor 50mm f/1.8G  
Camera height (above AOD): 8m  
Date/Time of Photography: 17/09/2024 @ 12:34

TEINDLAND WIND FARM

Viewpoint 14: Ben Rinnes