

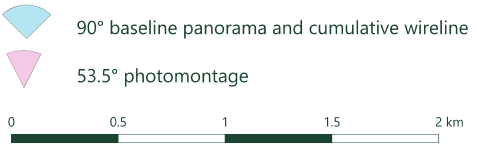
Teindland Wind Farm

Viewpoint 17 Gordon Castle Walled Garden

Existing View
This view, from the cafe entrance in the walled gardens, is largely contained by nearby buildings within the gardens and tree canopies beyond, but there is a gap permitting longer views to the southwest where the forested skyline of the Site can be seen.

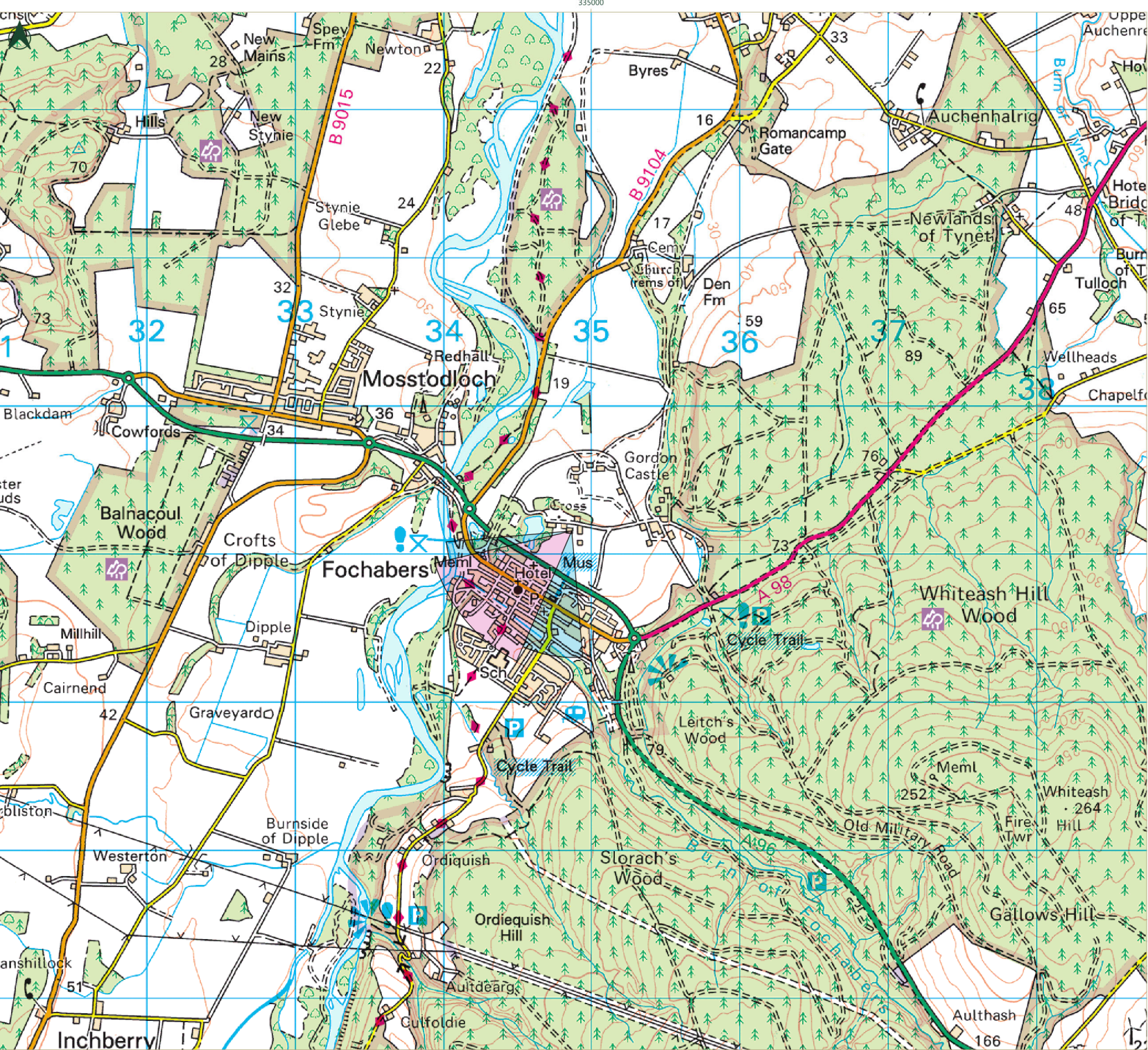
Predicted Change
Some of the proposed turbines would be seen in the gap between the two nearby garden buildings. In the summer, most of the turbines will be screened by trees with only three or four likely to be visible between the trees. In the winter up to nine turbines may be visible, though it is likely that tree branches will make some less noticeable than others. This viewpoint is not likely to be visited at night.

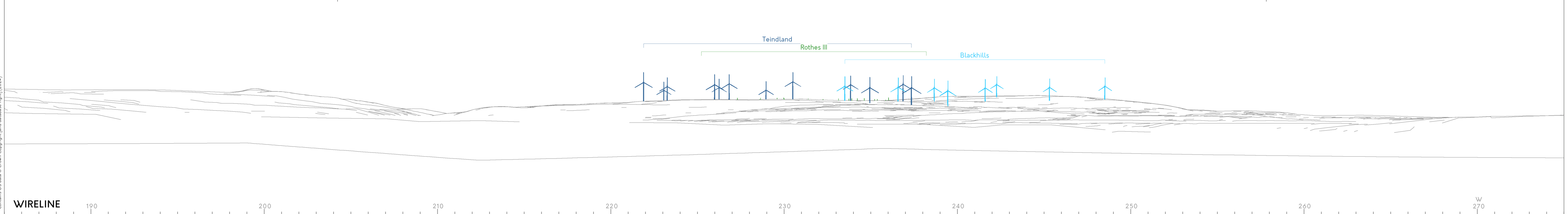
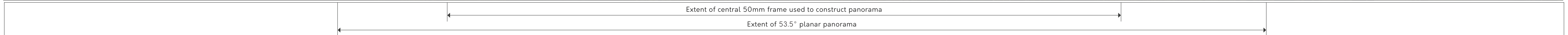
Cumulative
Wind farms in planning would not be visible from this location.



Drawing No:	Drawn By:	QA:	Date:
ABS-0039-VP1	IF	MF	2025-03-20
Scale:	Drawing Size:	Revision:	
1:25,000	A3	00	

Coordinate System: OSGB36 / British National Grid





OS grid reference: 334869E 859155N
AOD (Above Ordnance Datum): 34m
Direction of view: 230°
Nearest turbine (Proposed): 7km

Horizontal field of view: 90° (cylindrical projection)
Principal Distance: 522mm
Paper size: 841 x 297mm (half A1)
Correct printed image size: 820 x 260mm

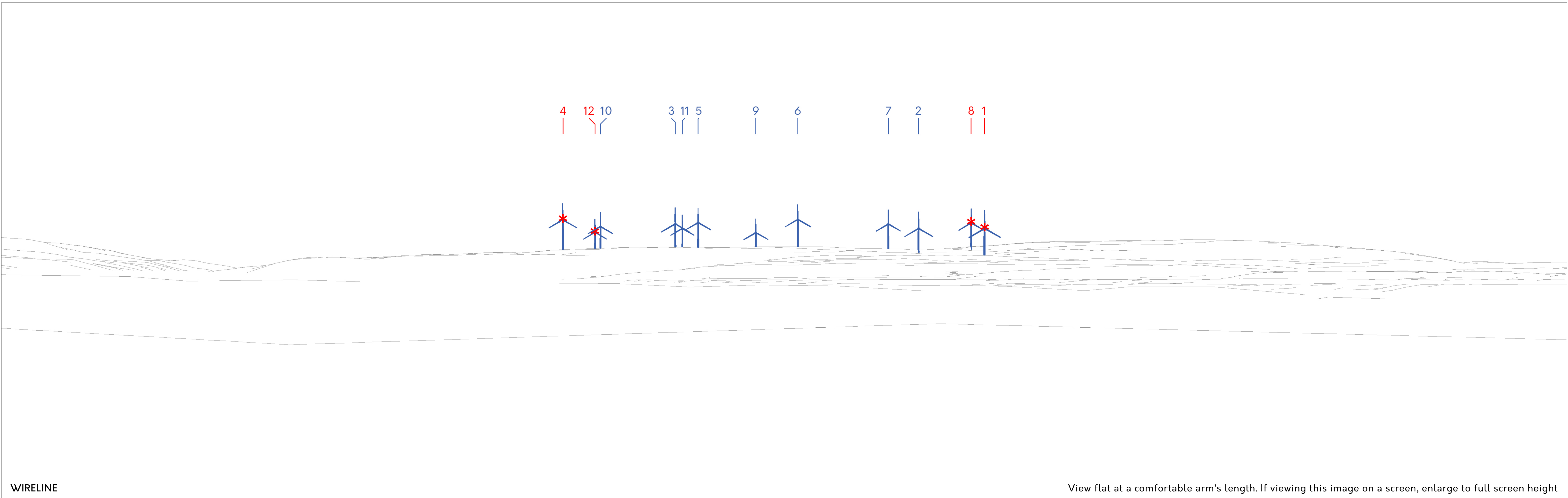
Camera: Nikon D750
Lens: Nikkor 50mm f/1.8G
Camera height (above AOD): 1.5m
Date/Time of Photography: 18/09/2024 @ 10:24

Key to Wind Farm Status:
● Proposed
● Operational
● Consented
● Planning
● Scoping

TEINDLAND WIND FARM

Viewpoint 17: Gordon Castle Walled Garden

Contains OS data © Crown Copyright [and database right] (2024)



WIRELINE

View flat at a comfortable arm's length. If viewing this image on a screen, enlarge to full screen height



OS grid reference: 334869E 859155N
AOD (Above Ordnance Datum): 34m
Direction of view: 230°
Nearest turbine (Proposed): 7km

Horizontal field of view: 53.5° (planar projection)
Principal Distance: 812.5mm
Paper size: 841 x 297mm (half A1)
Correct printed image size: 820 x 260mm

Turbines with 2000/200cd ANO Visible Red Lights:
* Turbine 1, 4, 8 and 12

TEINDLAND WIND FARM

Viewpoint 17: Gordon Castle Walled Garden



PHOTOMONTAGE

View flat at a comfortable arm's length. If viewing this image on a screen, enlarge to full screen height



OS grid reference: 334869E 859155N
AOD (Above Ordnance Datum): 34m
Direction of view: 230°
Nearest turbine (Proposed): 7km

Horizontal field of view: 53.5° (planar projection)
Principal Distance: 812.5mm
Paper size: 841 x 297mm (half A1)
Correct printed image size: 820 x 260mm

Camera: Nikon D750
Lens: Nikkor 50mm f/1.8G
Camera height (above AOD): 1.5m
Date/Time of Photography: 18/09/2024 @ 10:24

TEINDLAND WIND FARM

Viewpoint 17: Gordon Castle Walled Garden