

Teindland
Wind Farm

Viewpoint 19
A95 SW of Charlestown of Aberlour

Existing View
This view from the A95 is curtailed by nearby rising ground to the south and west. To the northwest, north and northeast it looks out towards successive layers of hills as the road descends towards linear settlement at the south side of Charlestown of Aberlour. Woodland features throughout the view, both on the more distant hillsides and in smaller blocks between the nearby fields and farms. Hill of Towie wind farm is visible on the skyline to the northeast and Rothes III will be a prominent new feature seen above forestry on the skyline to the northwest, along with its aviation lighting at night.

Predicted Change
The proposed turbines would be seen as blades above the nearby hillside and woodland to the north. They would be less noticeable than the more openly visible turbines at Hill of Towie. At night the light on T11 would be visible through tree tops, but other lights would be screened. Lights on passing traffic and in nearby homes would be more noticeable.

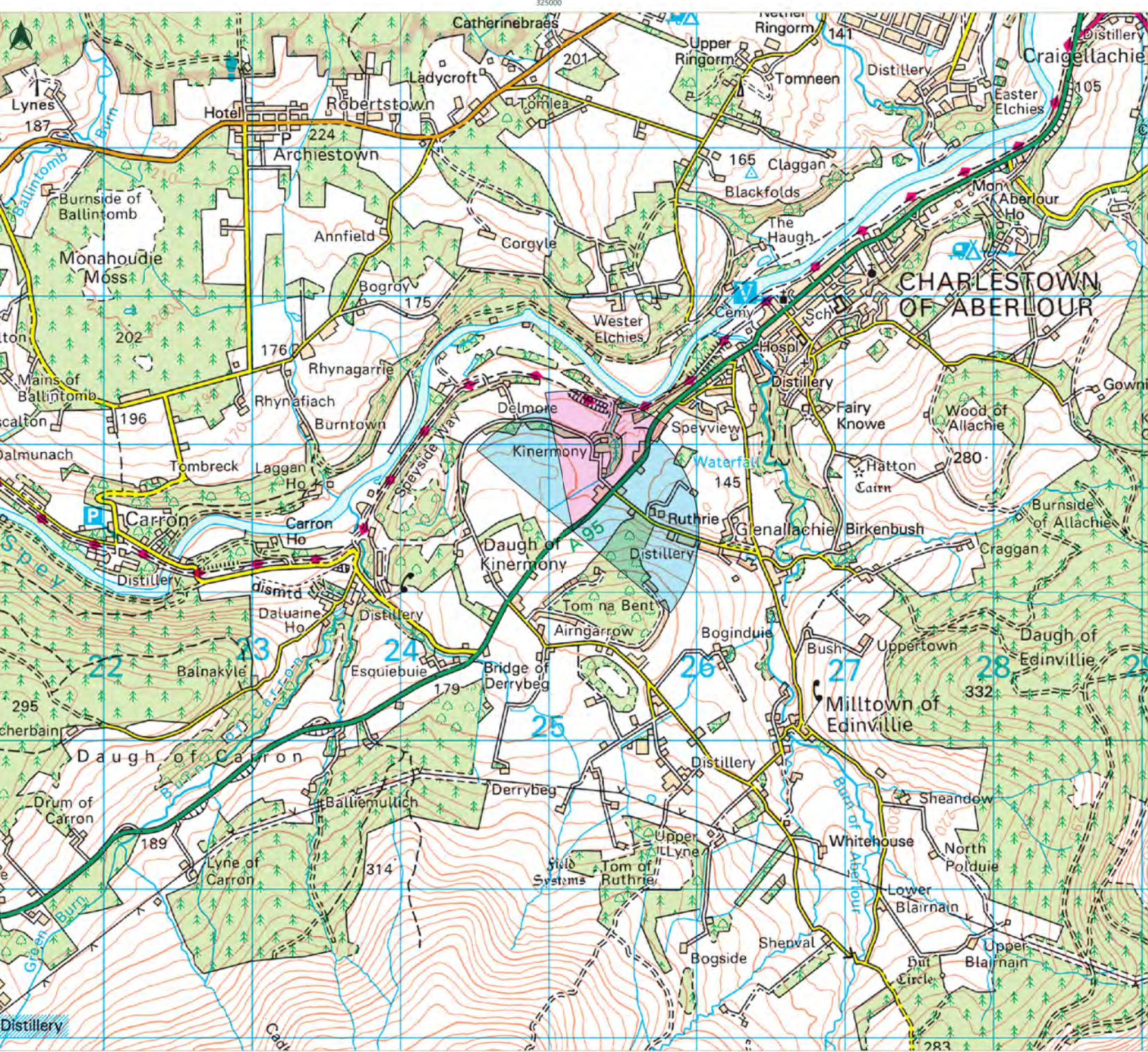
Cumulative
Wind farms in planning would not be visible from this location.

- 90° baseline panorama and cumulative wireline
- 53.5° photomontage



Drawing No:	Drawn By:	QA:	Date:
ABS-0039-VP1	IF	MF	2025-03-20
Scale:	Drawing Size:	Revision:	
1:25,000	A3	00	

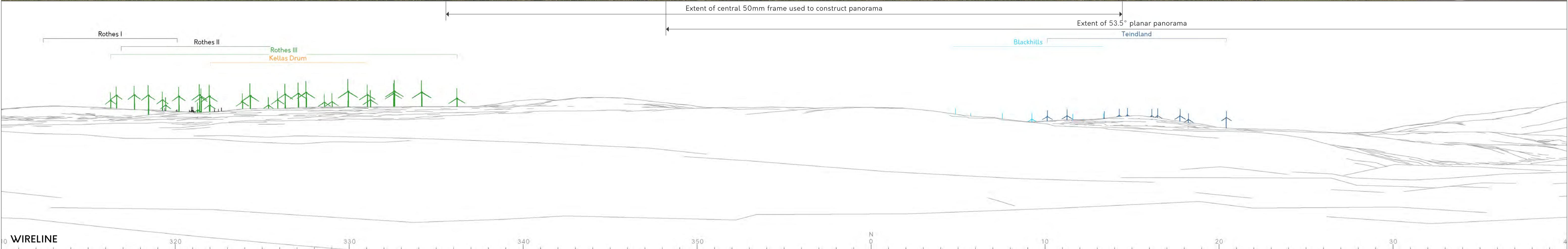
Coordinate System: OSGB36 / British National Grid





BASELINE PHOTOGRAPH


This image provides landscape and visual context only






BASELINE PHOTOGRAPH

This image provides landscape and visual context only



Contains OS data © Crown Copyright [and database right] (2024)



WIRELINE

View flat at a comfortable arm's length. If viewing this image on a screen, enlarge to full screen height



OS grid reference: 325169E 841411N
AOD (Above Ordnance Datum): 161m
Direction of view: 15°
Nearest turbine (Proposed): 11.23km

Horizontal field of view: 53.5° (planar projection)
Principal Distance: 812.5mm
Paper size: 841 x 297mm (half A1)
Correct printed image size: 820 x 260mm

Turbines with 2000/200cd ANO Visible Red Lights:
* Turbine 4, 8 and 12
Turbine 1 nacelle not visible

TEINDLAND WIND FARM

Viewpoint 19: A95 SW of Charlestown of Aberlour



PHOTOMONTAGE

View flat at a comfortable arm's length. If viewing this image on a screen, enlarge to full screen height



OS grid reference: 325169E 841411N
AOD (Above Ordnance Datum): 161m
Direction of view: 15°
Nearest turbine (Proposed): 11.23km

Horizontal field of view: 53.5° (planar projection)
Principal Distance: 812.5mm
Paper size: 841 x 297mm (half A1)
Correct printed image size: 820 x 260mm

Camera: Nikon D750
Lens: Nikkor 50mm f/1.8G
Camera height (above AOD): 1.5m
Date/Time of Photography: 27/08/2024 @ 15:43

TEINDLAND WIND FARM

Viewpoint 19: A95 SW of Charlestown of Aberlour