

# Teindland Wind Farm

Viewpoint 16  
Inchberry

### Existing View

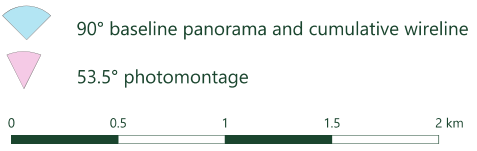
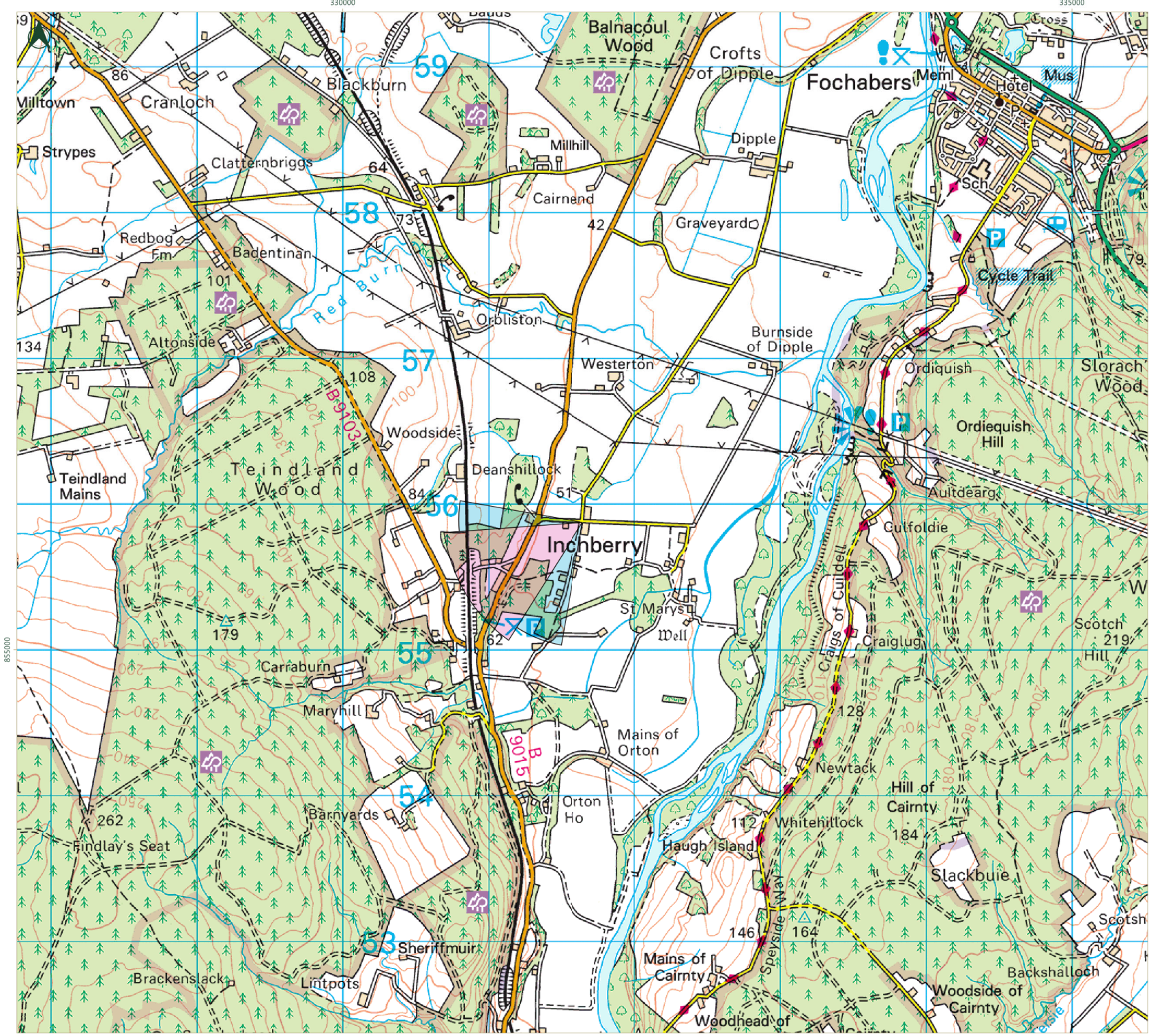
Views from this location are focussed across the more open outlook to the southwest, west and northwest and contained by garden hedges, trees and rising ground in other directions. The view looks out across nearby pasture towards gently rising ground on the valley side and then more steeply rising forested valley sides. Nearby houses can be seen in the foreground along with occasional traffic on the B9015.

### Predicted Change

The proposed turbines would be seen nearby, standing above the forestry along the valley skyline to the southwest and west. At night, all four lights would be seen from this relatively dark area.

### Cumulative

Wind farms in planning would not be visible from this location.



Drawing No:	Drawn By:	QA:	Date:
ABS-0039-VP1	IF	MF	2025-03-20
Scale:	Drawing Size:	Revision:	
1:25,000	A3	00	
Coordinate System:			
OSGB36 / British National Grid			

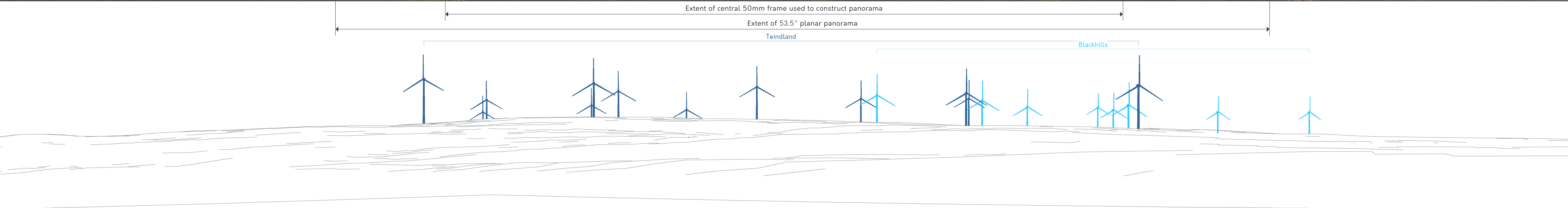






BASELINE PHOTOGRAPH

This image provides landscape and visual context only



WIRELINE



OS grid reference: 331654E 855882N  
AOD (Above Ordnance Datum): 47m  
Direction of view: 239°  
Nearest turbine (Proposed): 2.73m

Horizontal field of view: 90° (cylindrical projection)  
Principal Distance: 522mm  
Paper size: 841 x 297mm (half A1)  
Correct printed image size: 820 x 260mm

Camera: Nikon D750  
Lens: Nikkor 50mm f/1.8G  
Camera height (above AOD): 1.5m  
Date/Time of Photography: 18/09/2024 @ 07:53

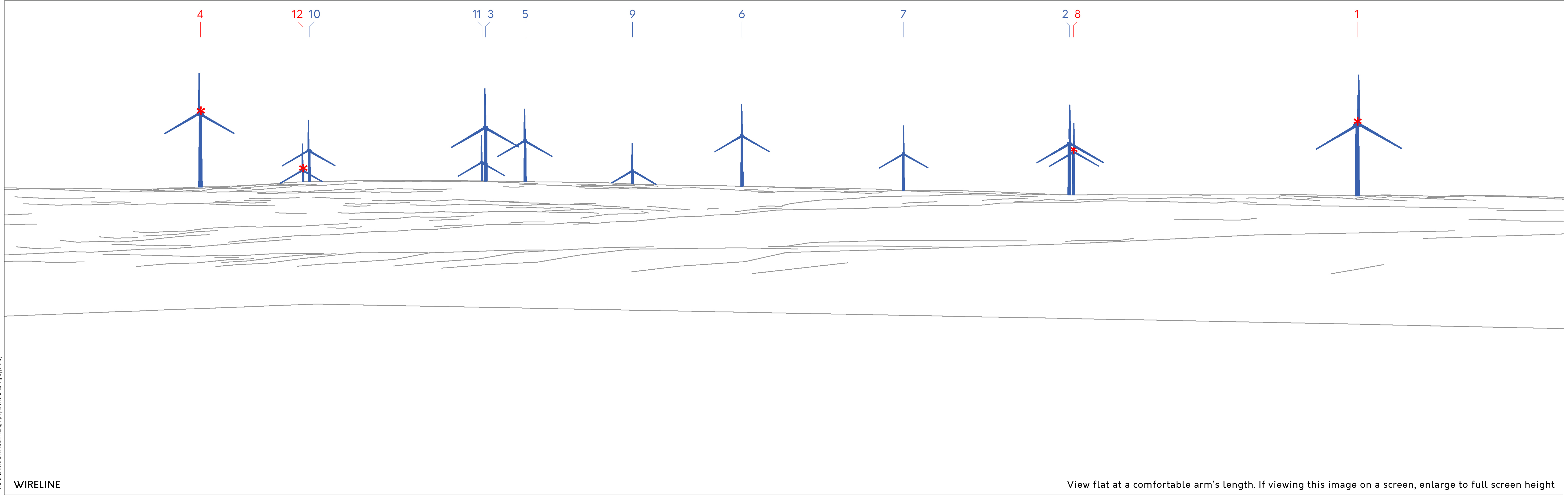
Key to Wind Farm Status:  
● Proposed  
● Operational  
● Consented  
● Planning  
● Scoping

TEINDLAND WIND FARM

Viewpoint 16: Inchberry



Contains OS data © Crown Copyright [and database right] (2024)



OS grid reference: 331654E 855882N  
AOD (Above Ordnance Datum): 47m  
Direction of view: 239°  
Nearest turbine (Proposed): 2.73m

Horizontal field of view: 53.5° (planar projection)  
Principal Distance: 812.5mm  
Paper size: 841 x 297mm (half A1)  
Correct printed image size: 820 x 260mm

Turbines with 2000/200cd ANO Visible Red Lights:  
\* Turbine 1, 4, 8 and 12

TEINDLAND WIND FARM

Viewpoint 16: Inchberry





PHOTOMONTAGE

View flat at a comfortable arm's length. If viewing this image on a screen, enlarge to full screen height



OS grid reference: 331654E 855882N  
AOD (Above Ordnance Datum): 47m  
Direction of view: 239°  
Nearest turbine (Proposed): 2.73m

Horizontal field of view: 53.5° (planar projection)  
Principal Distance: 812.5mm  
Paper size: 841 x 297mm (half A1)  
Correct printed image size: 820 x 260mm

Camera: Nikon D750  
Lens: Nikkor 50mm f/1.8G  
Camera height (above AOD): 1.5m  
Date/Time of Photography: 18/09/2024 @ 07:48

TEINDLAND WIND FARM

Viewpoint 16: Inchberry





DUSK PHOTOMONTAGE: This image indicatively shows the appearance of 2000/200cd ANO Visible Red Nacelle Lights on Turbines 1, 4, 8 and 12 where visible

View flat at a comfortable arm's length. If viewing this image on a screen, enlarge to full screen height



OS grid reference: 331654E 855882N  
AOD (Above Ordnance Datum): 47m  
Direction of view: 239°  
Nearest turbine (Proposed): 2.73m

Horizontal field of view: 53.5° (planar projection)  
Principal Distance: 812.5mm  
Paper size: 841 x 297mm (half A1)  
Correct printed image size: 820 x 260mm

Camera: Nikon D750  
Lens: Nikkor 50mm f/1.8G  
Camera height (above AOD): 1.5m  
Date/Time of Photography: 26/08/2024 @ 20:52

TEINDLAND WIND FARM

Viewpoint 16: Inchberry